# Demography of Texas and Early Head Start

Region 10 Early Head Start

Richardson, Texas

February 21, 2010

OFFICE OF THE STATE DEMOGRAPHER

# 25 Million Reasons to be Proud of Texas (among a few more)

## Demographic Highlights

## TEXAS is:

**big.** The population of Texas is the second largest in the United States, approaching 25 million people (estimated population of 24.8 million people in 2009).[7]

**young.** Approximately 28% of Texas' population is under 18 and only 10% of the population is older than 65 years.[1] Webb County in Texas, has the youngest population in the U.S. with children younger than 5 comprising 12.8% of the population.[7]

**embracing of culture and diversity.** Approximately 9 million or 38% of Texans are of Hispanic descent, 2.8 million or 12% are African Americans, and 1 million or 4% are other (non-Anglo mainly of Asian descent).[1] In about a decade, it is expected that Texas' population will have more persons of Hispanic descent than any other racial or ethnic group.[4]

**a desired place to live and work.** Net in-migration to Texas accounts for almost half of the population growth in recent years.[1] More than 171,900 college graduates moved into Texas each year between 2006 and 2008, placing Texas as 2nd in the Nation by this measure.

Data sources: 1. Texas State Data Center, Population Estimates; 2. U.S. Census Bureau, American Community Survey; 3. U.S. Census Bureau, 2000 Census; 4. Texas State Data Center, Population Projections; 5. U.S. Census Bureau, Metropolitan Statistical Area Estimates; 6. U.S. Bureau of Labor Statistics; 7. U.S. Census Bureau, Population Estimates

# 25 Million Reasons to be Proud of Texas (among a few more)

## TEXAS is:

**urban.** Texas has three of the top 10 largest cities in the Nation.[3] Several of the metropolitan areas in Texas are among the most rapidly growing in the Nation.[5]

**rural**. Texas is the second largest state in the Nation in terms of square miles (268,601) and approximately 17% of the population lives in rural areas.[1]

**a working state.** Texas has a civilian labor force of more than twelve million workers and an unemployment rate lower than in most States.[6]

**family oriented and multigenerational.** Texas ranks 3rd among states for the percent of households which are married-couple families with children (24.4%).[2] Texas ranks 3rd among states for percent of households which are multigenerational (4.5%).[2]

**growing – fast.** Texas gained more population than any other state in the last estimate year (between July 1, 2008 and July 1, 2009), adding 478,000 people.[7] Among cities over 100,000 population in the U.S., 4 of the 10 fastest growing areas are in Texas (2007-2008 change).[7]

Data sources: 1. Texas State Data Center, Population Estimates; 2. U.S. Census Bureau, American Community Survey; 3. U.S. Census Bureau, 2000 Census; 4. Texas State Data Center, Population Projections; 5. U.S. Census Bureau, Metropolitan Statistical Area Estimates; 6. U.S. Bureau of Labor Statistics; 7. U.S. Census Bureau, Population Estimates

# Fastest Growing States, 2000-2010

| | 2000 Population* | 2010 Population* | Numerical Change 2000-2010 | Percent Change 2000-2010 |
|---|---|---|---|---|
| United States | 281,424,602 | 308,745,538 | 27,323,632 | 9.7 |
| Texas | 20,851,820 | 25,145,561 | 4,293,741 | 20.6% |
| California | 33,871,648 | 37,253,956 | 3,382,308 | 10.0% |
| Florida | 15,982,378 | 18,801,310 | 2,818,932 | 17.6% |
| Georgia | 8,186,453 | 9,687,653 | 1,501,200 | 18.3% |
| Arizona | 5,130,632 | 9,535,483 | 1,486,170 | 18.5% |
| Virginia | 7,078,515 | 8,001,024 | 1,261,385 | 24.6% |

15.7% of numerical change in U.S.

**Population values are decennial census counts for April 1 for 2000 and 2010.**

Source: U.S. Bureau of the Census

# Total Population and Components of Population Change in Texas, 1950-2009

| Year* | Population | Numerical Change | Natural Increase | Net Migration | Percent Change | Percent Change Due to: Natural Increase | Percent Change Due to: Net Migration |
|---|---|---|---|---|---|---|---|
| 1950 | 7,711,194 | -- | -- | -- | -- | -- | -- |
| 1960 | 9,579,677 | 1,868,483 | 1,754,652 | 113,831 | 24.2 | 93.91 | 6.09 |
| 1970 | 11,196,730 | 1,617,053 | 1,402,683 | 214,370 | 16.9 | 86.74 | 13.26 |
| 1980 | 14,229,191 | 3,032,461 | 1,260,794 | 1,771,667 | 27.1 | 41.58 | 58.42 |
| 1990 | 16,986,510 | 2,757,319 | 1,815,670 | 941,649 | 19.9 | 65.85 | 34.15 |
| 2000 | 20,851,820 | 3,865,310 | 1,919,281 | 1,946,029 | 22.8 | 49.65 | 50.35 |
| 2009 | 24,782,302 | 3,930,484 | 2,124,124 | 1,781,785 | 18.8 | 54.04 | 45.33 |

* All values for the decennial dates are for the indicated census year. Values for 2009 is for July 1 as estimated by the U.S. Bureau of the Census.

Source: Derived from U.S. Bureau of the Census Estimates for dates indicated by the Texas State Data Center, University of Texas at San Antonio.
Note: Residual values are not presented in this table.

# Estimated Annual Net Migration to Texas, 2000 to 2009

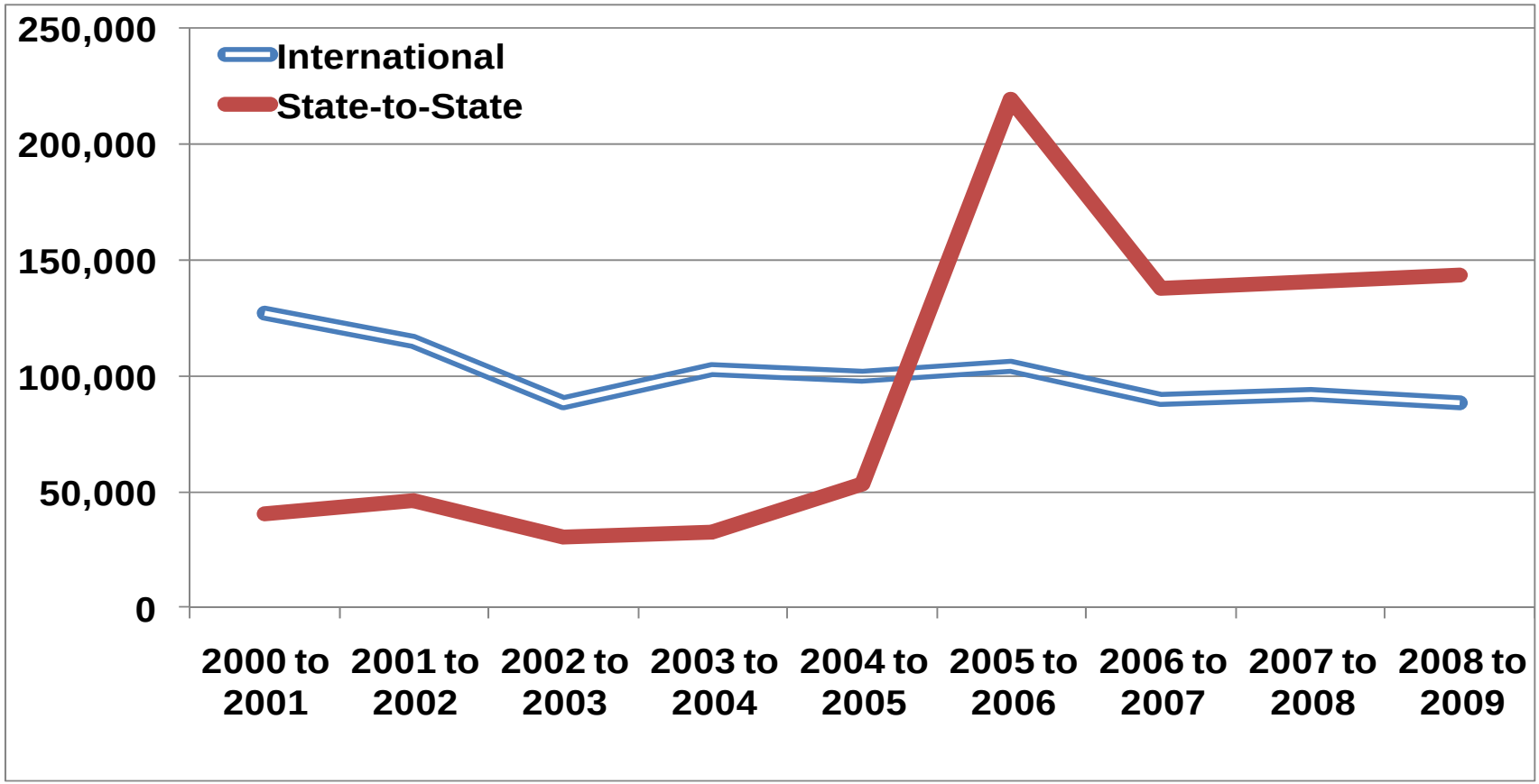


Source: U.S. Bureau of the Census 2009 Estimates

# Total Population in Texas Counties, 2009

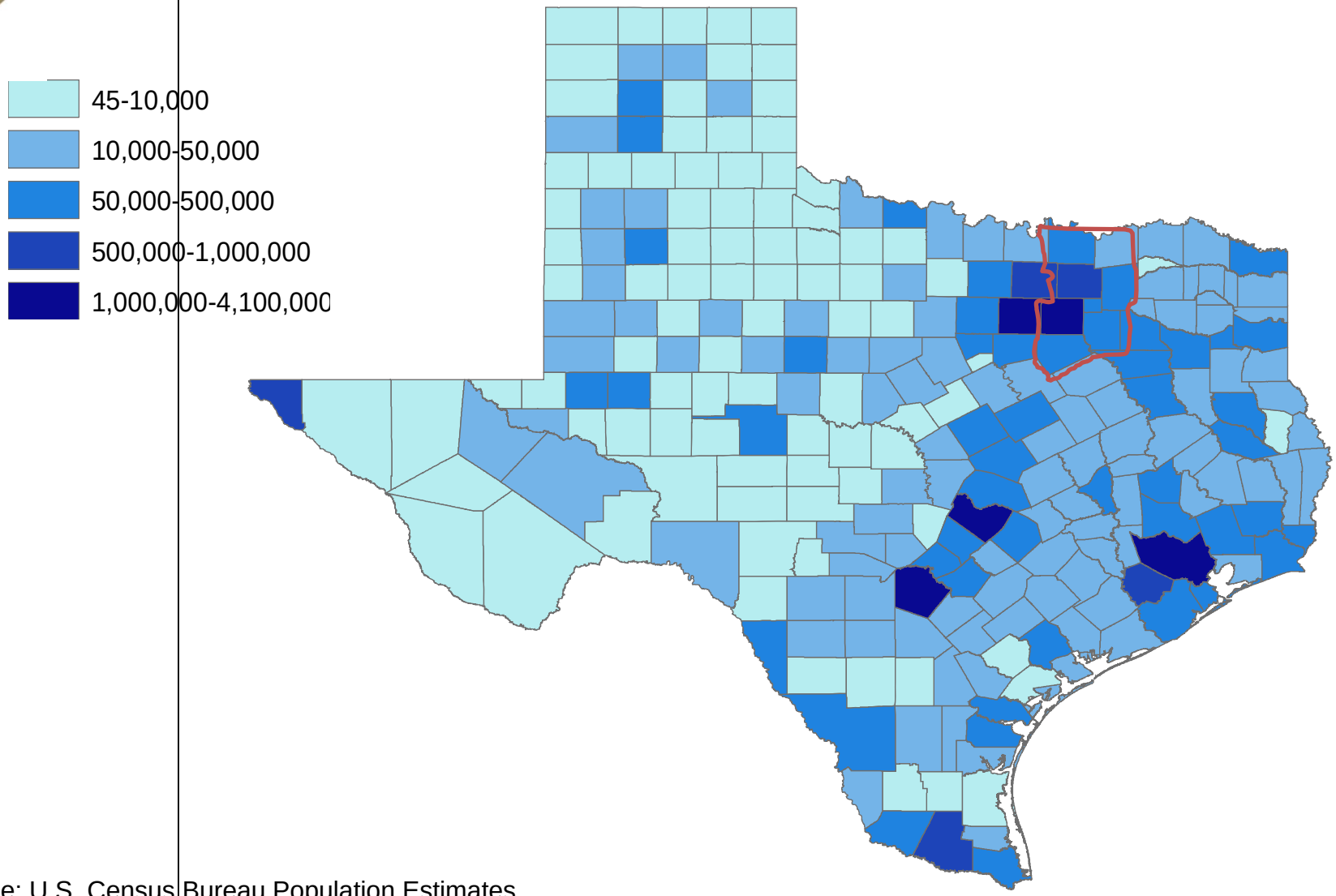


Source: U.S. Census Bureau Population Estimates

# Percent Change of Total Population in Texas Counties, 2000-2009

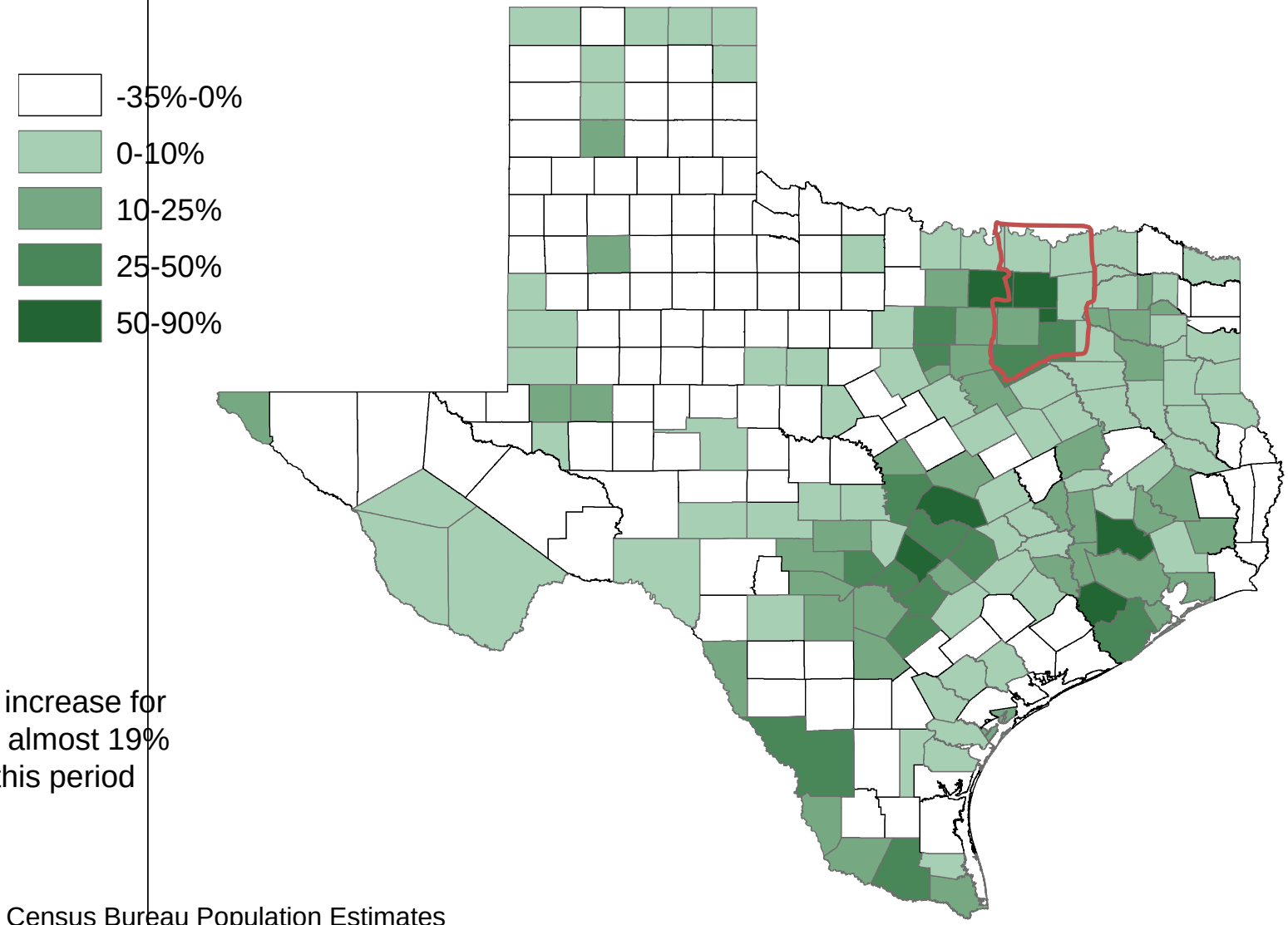


Population increase for Texas was almost 19% during this period

Source: U.S. Census Bureau Population Estimates

# Projected Percent Change of Total Population in Texas Counties, 2008-2040

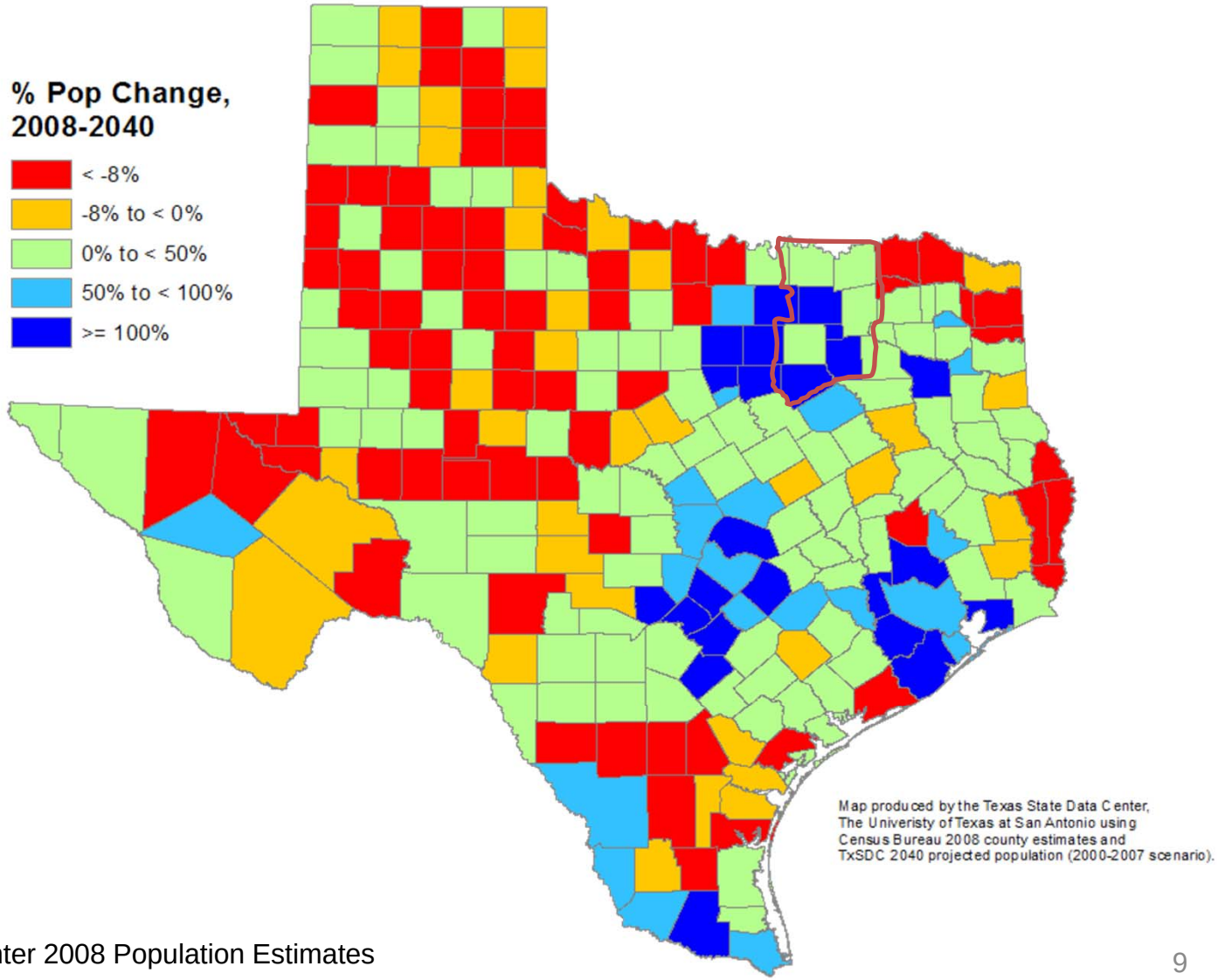


Source: Texas State Data Center 2008 Population Estimates

# Estimated domestic migration (2000-2008) by county as a percentage of 2000 population

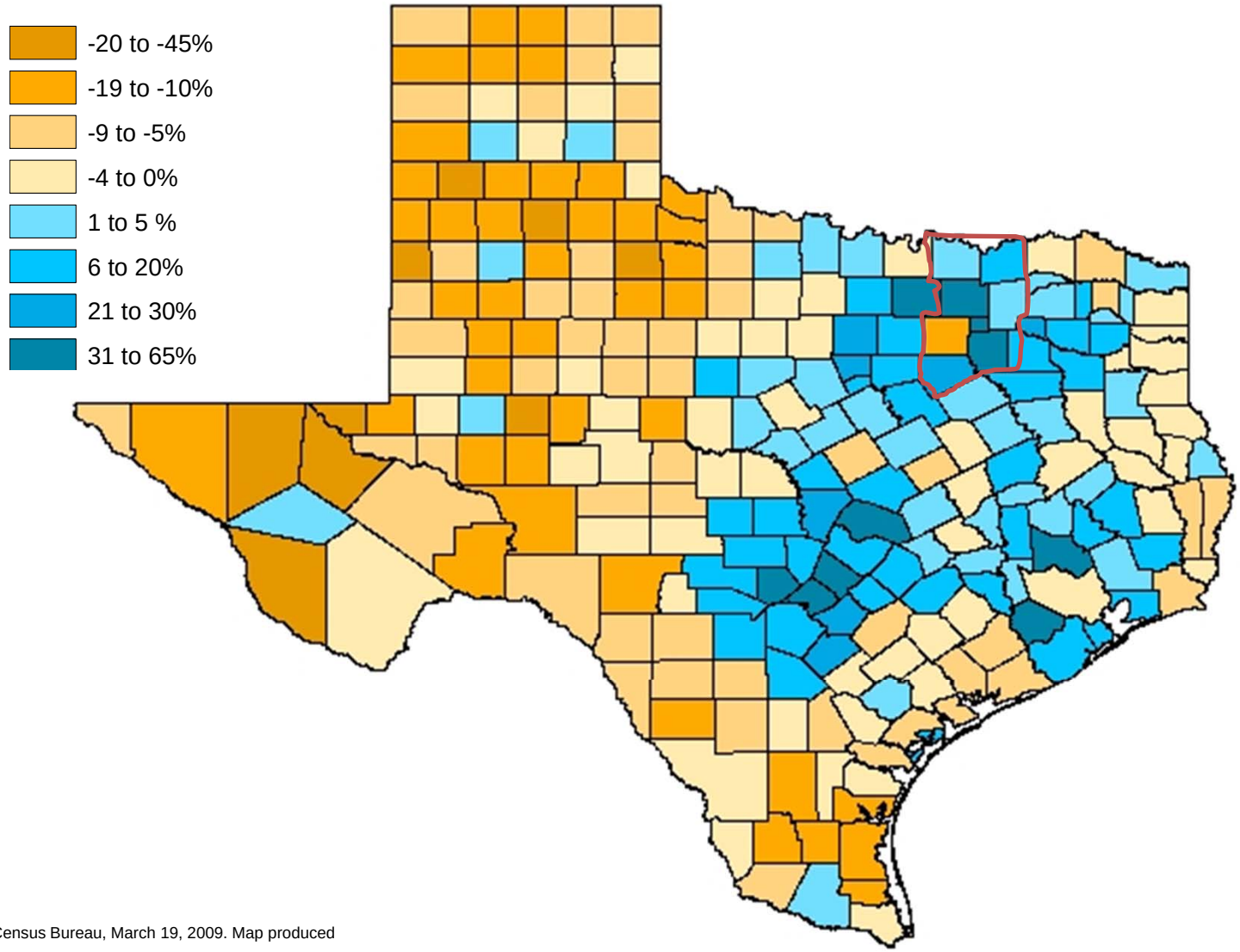


Source: Population Division, U.S. Census Bureau, March 19, 2009. Map produced by the Texas State Data Center

# Estimated international migration (2000-2008) by county as a percentage of 2000 population

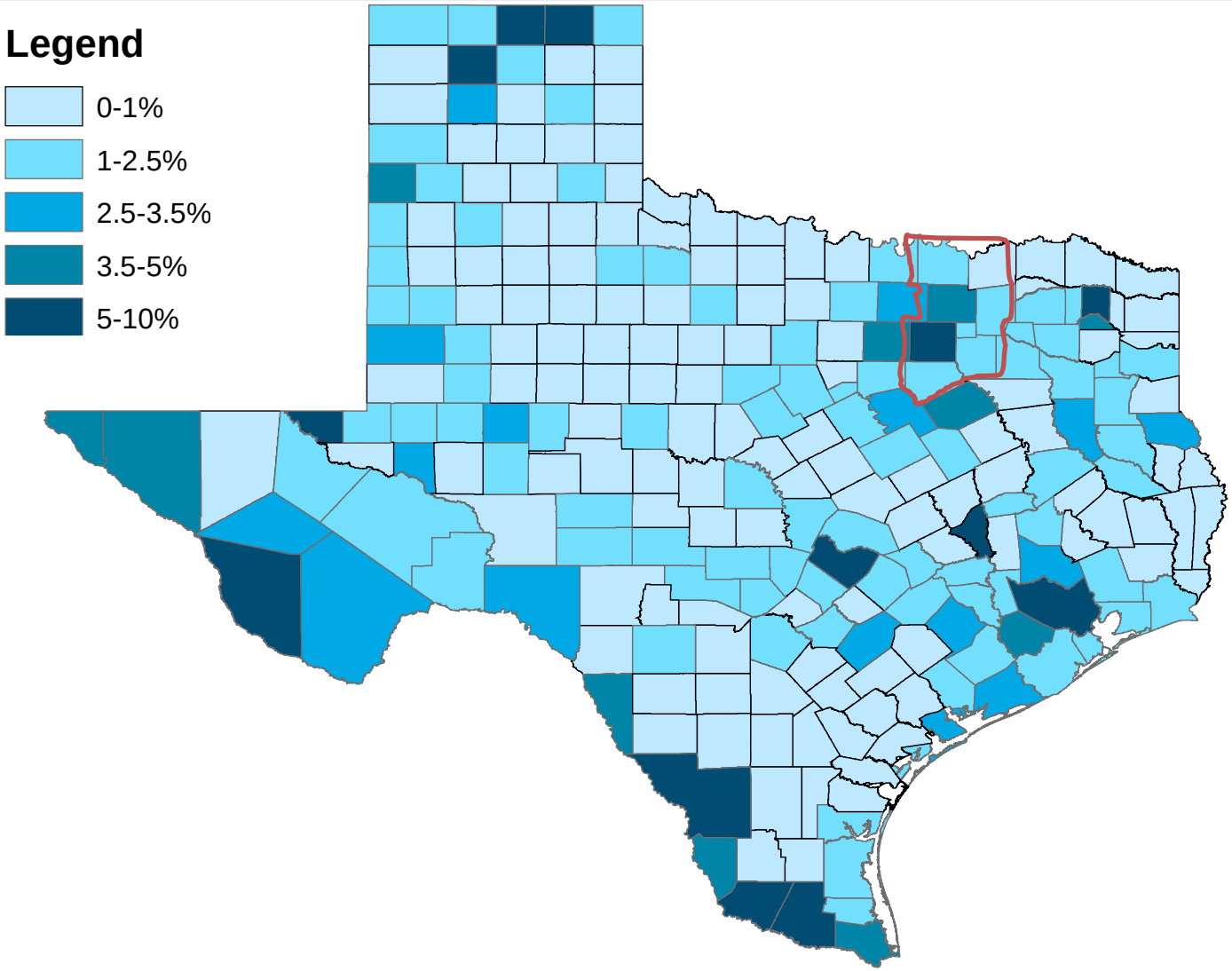


Source: Population Division, U.S. Census Bureau, March 19, 2009. Map produced by the Texas State Data Center

# Estimated Number and Percent of Migrants to Texas between 2000 and 2009 by Race and Ethnicity

| | White | Hispanic | Black | Other | Total |
|---|---|---|---|---|---|
| **Net domestic migration** | | | | | |
| Number of migrants | 371,150 | 238,866 | 195,024 | 43,663 | 848,702 |
| Percent of Row Total | **44%** | 28% | 23% | 5% | |
| **International migration** | | | | | |
| Number of migrants | 224,820 | 469,591 | 73,140 | 165,532 | 933,083 |
| Percent of Row Total | 24% | **50%** | 8% | 18% | |
| **Total** | | | | | |
| Number of migrants | 595,970 | 708,457 | 268,163 | 209,195 | 1,781,785 |
| Percent of Row Total | 33% | 40% | 15% | 12% | |

67% of all migrants

52% of all migrants were international

Sources: Percentages of domestic and international migrants by race and ethnicity derived from the 2006-2008 American Community Survey. Total numbers of domestic and international migrants between 2000-2009 are from Table 4. Cumulative Estimates of the Components of Resident Population Change for the United States, Regions, States, and Puerto Rico: April 1, 2000 to July 1, 2009, U.S. Census Bureau

# Estimated Unauthorized Immigrant Population by State of Residence: January 2009 and 2000

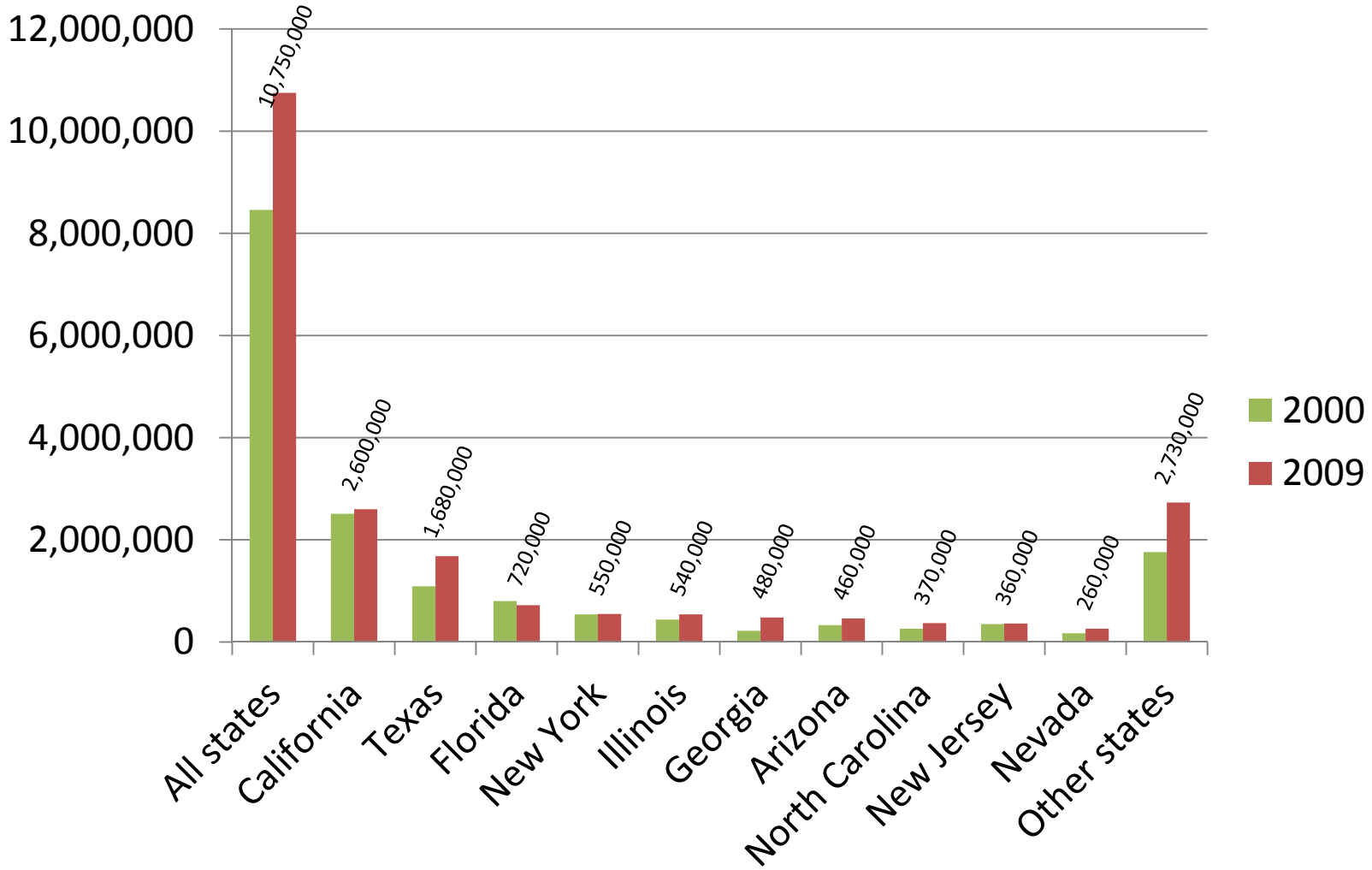


Source: U.S. Department of Homeland Security.

# Texas Racial and Ethnic Composition, 2000 and 2010

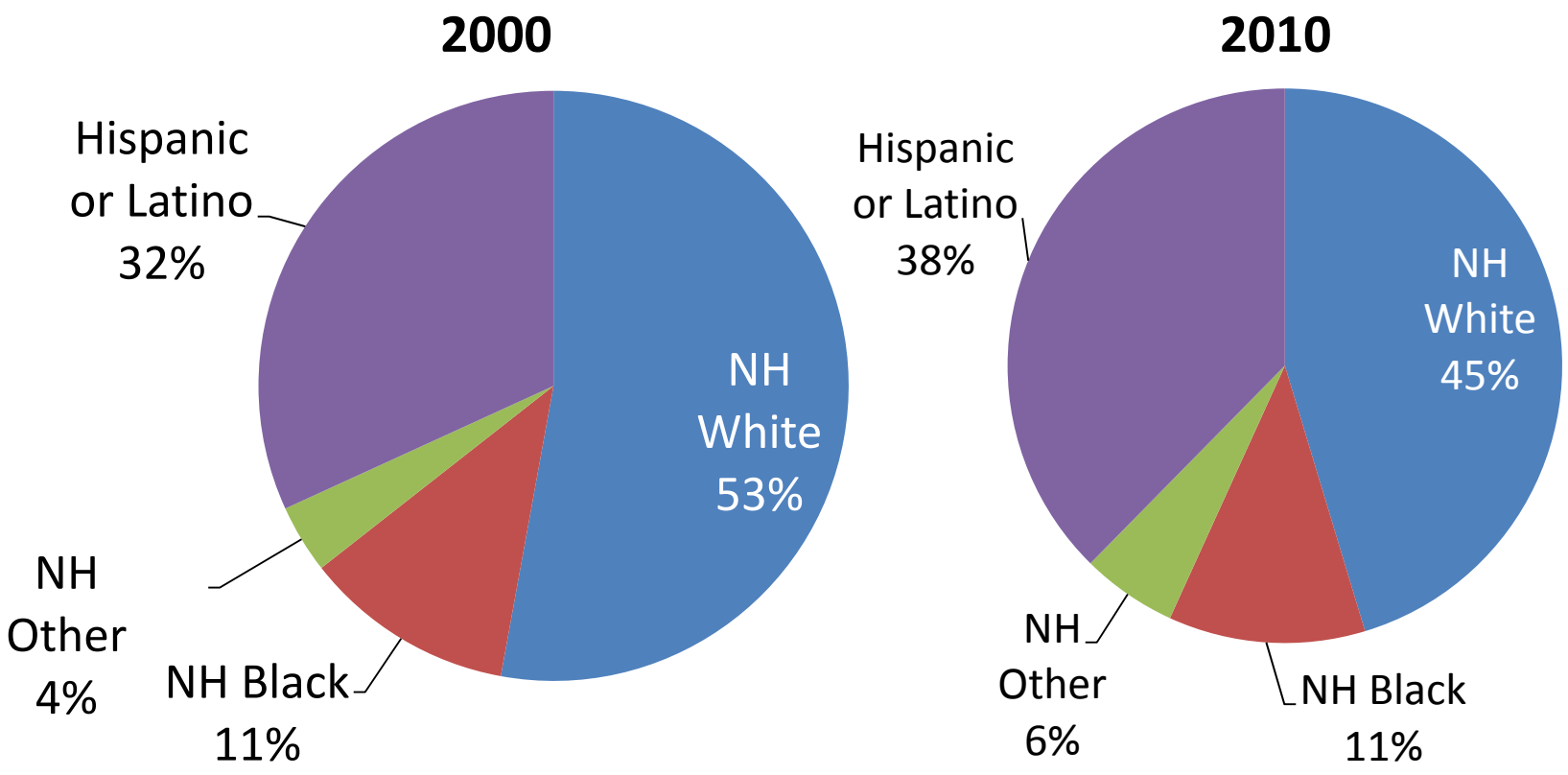


Source: U.S. Census Bureau. 2000 and 2010 Census count

# Texas and Region 10, Racial and Ethnic Composition, 2008

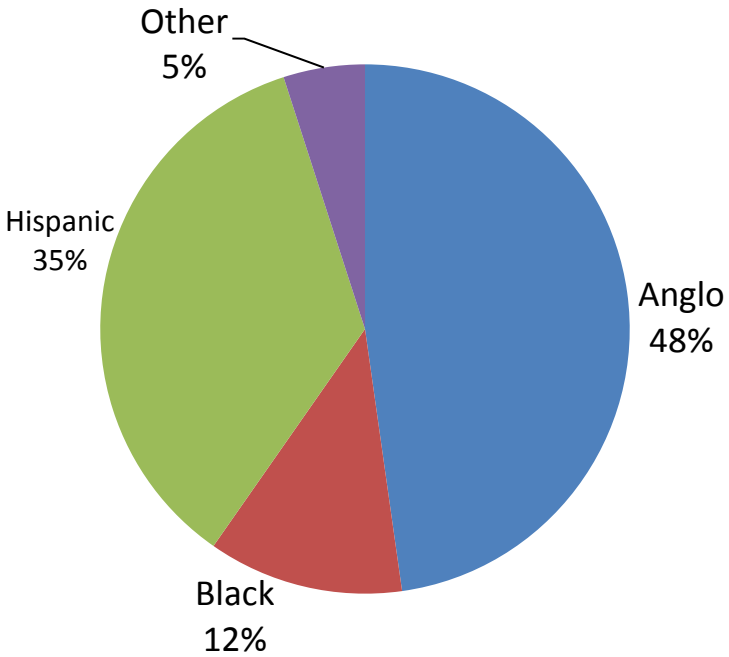


Texas

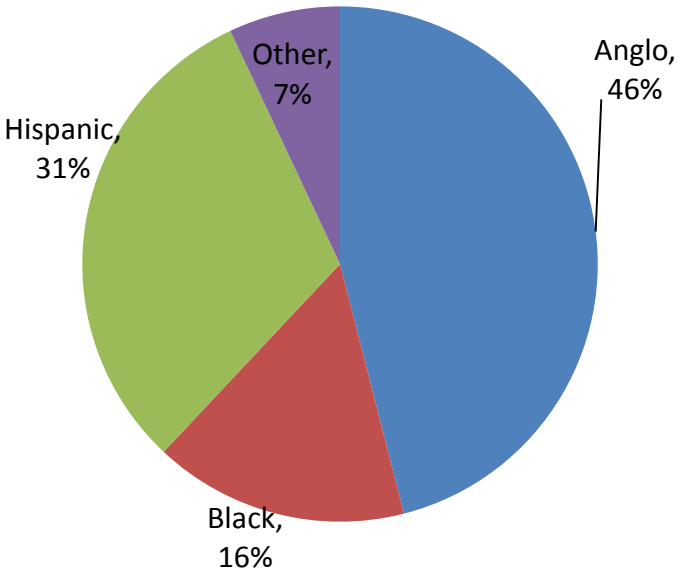


Region 10

Source: U.S. Bureau of the Census, 2008 American Community Survey Microdata File

Counties Summated: Collin,Dallas,Ellis,Fannin,Grayson,Hunt,Kaufman,Rockwall

# Projected Texas Population Pyramid by Race/Ethnicity, 2010

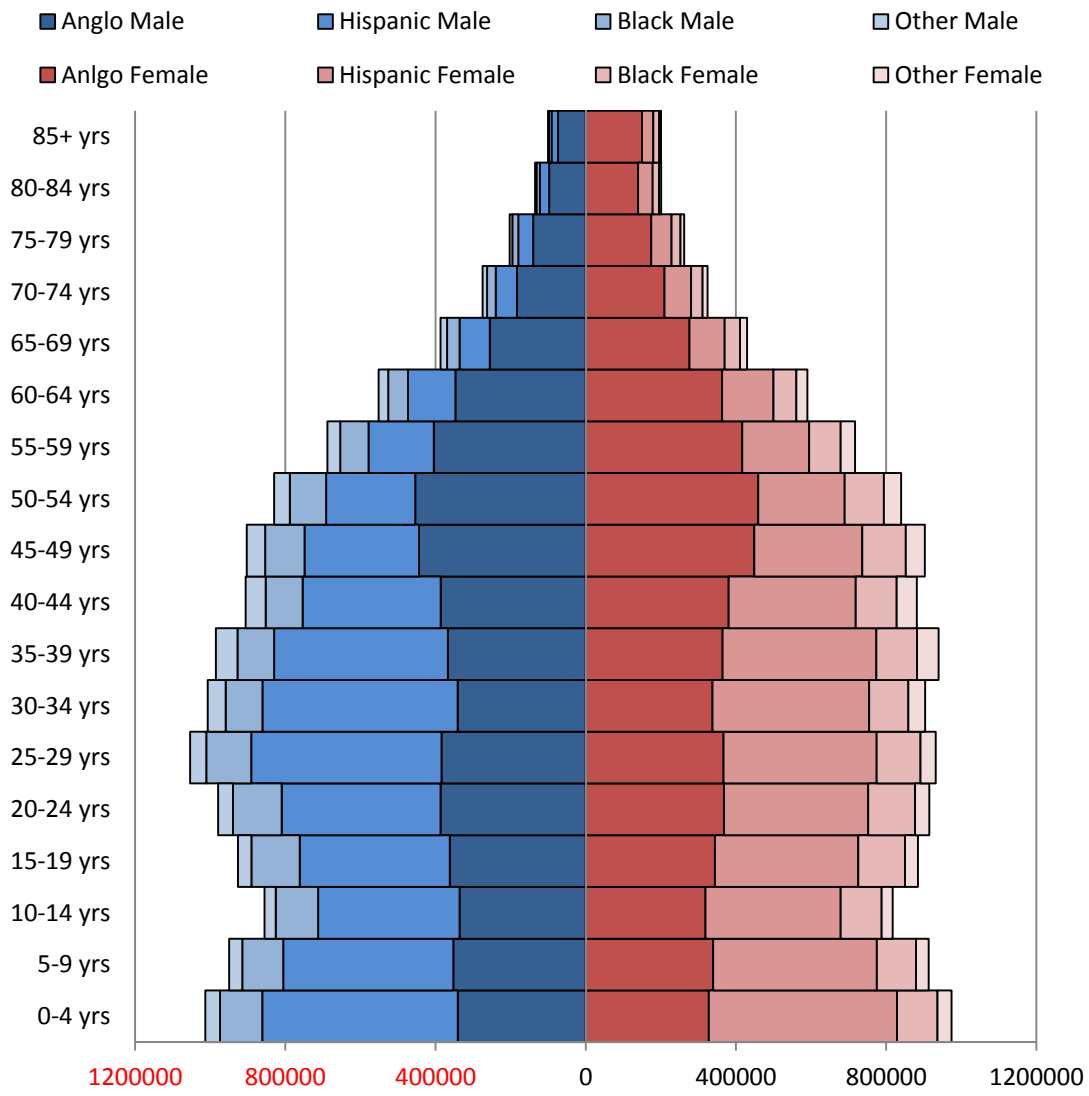

# Projected Texas Population Pyramids by Race/Ethnicity, 2010

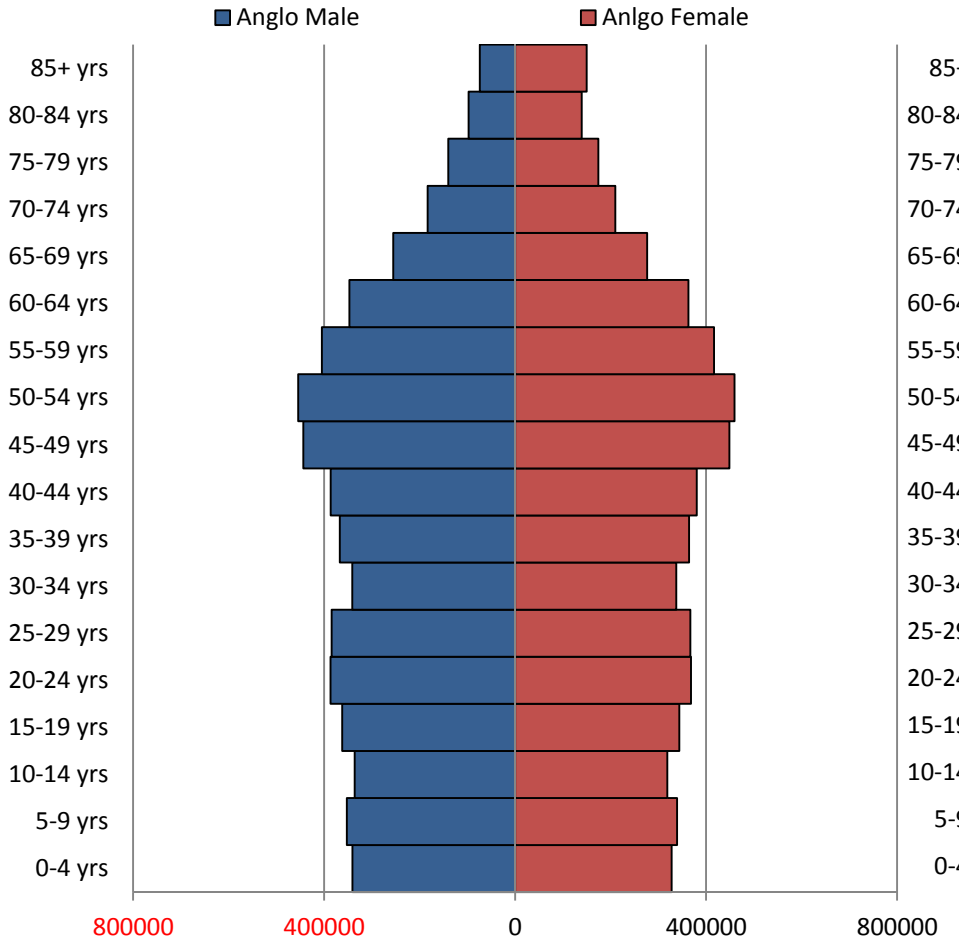


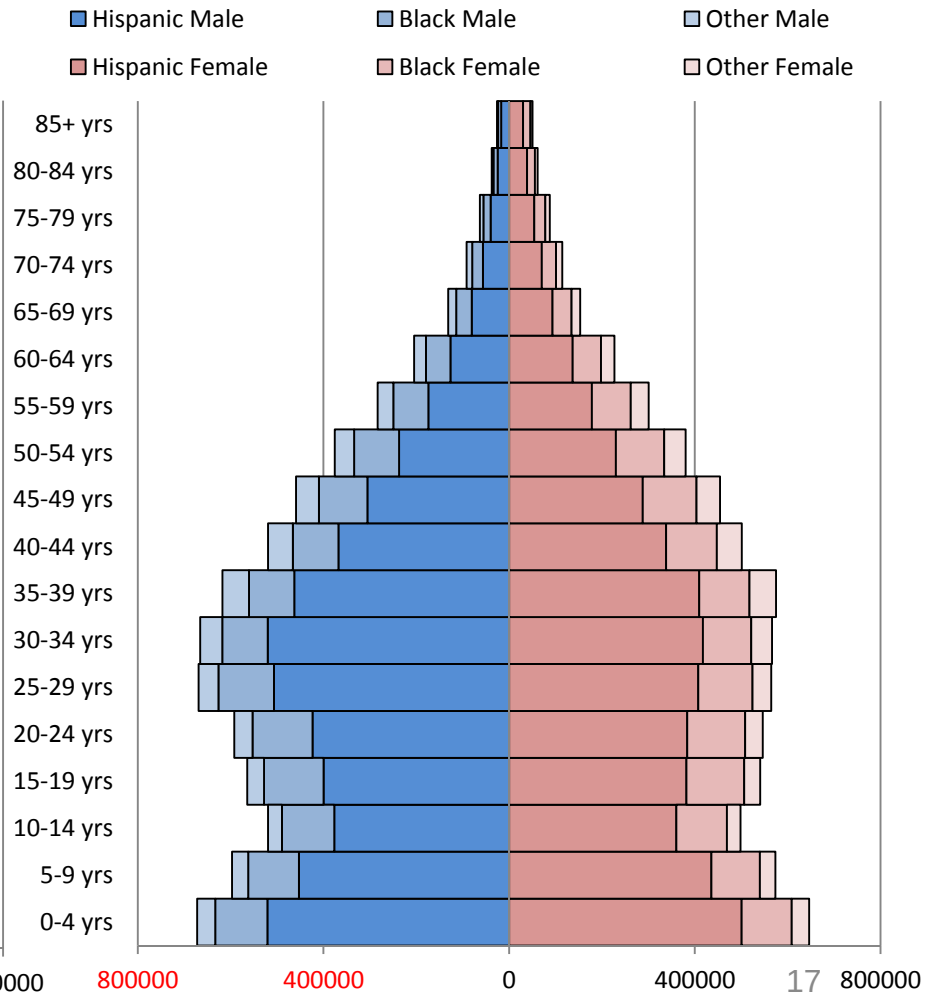

# Projected Population Aged Less Than 18 Years by County, 2010 and 2030

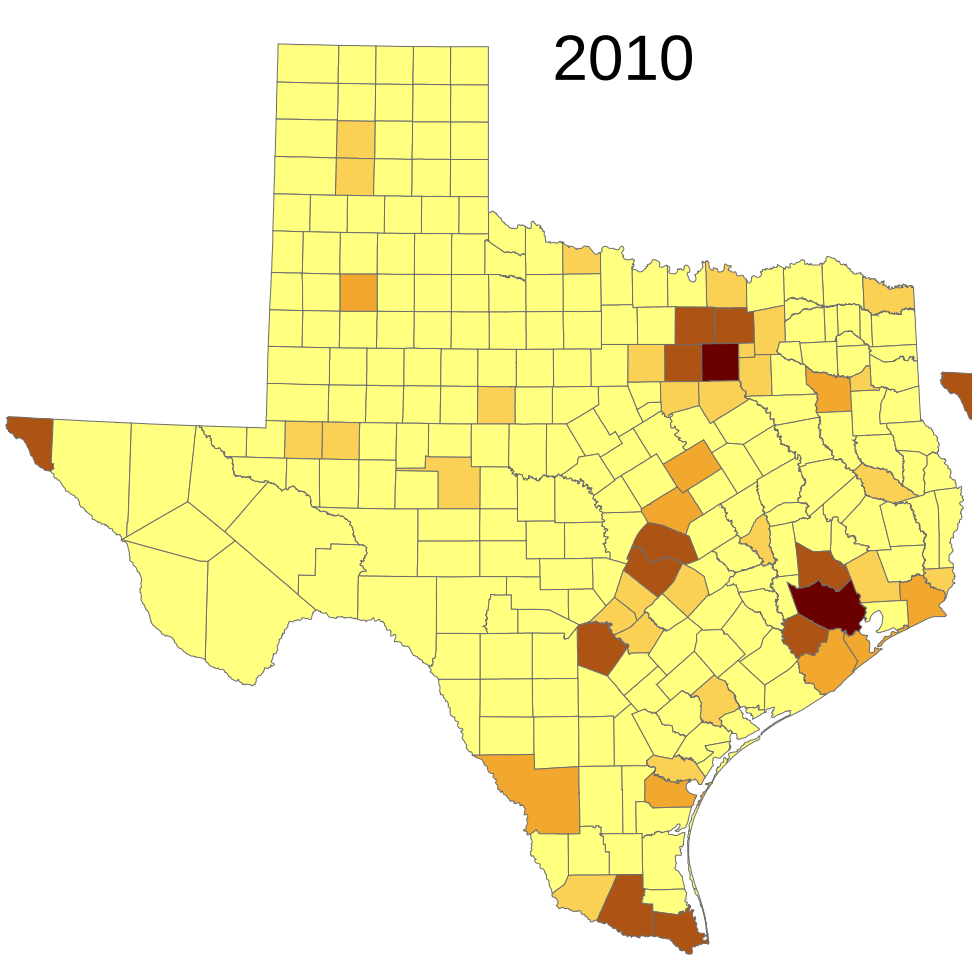


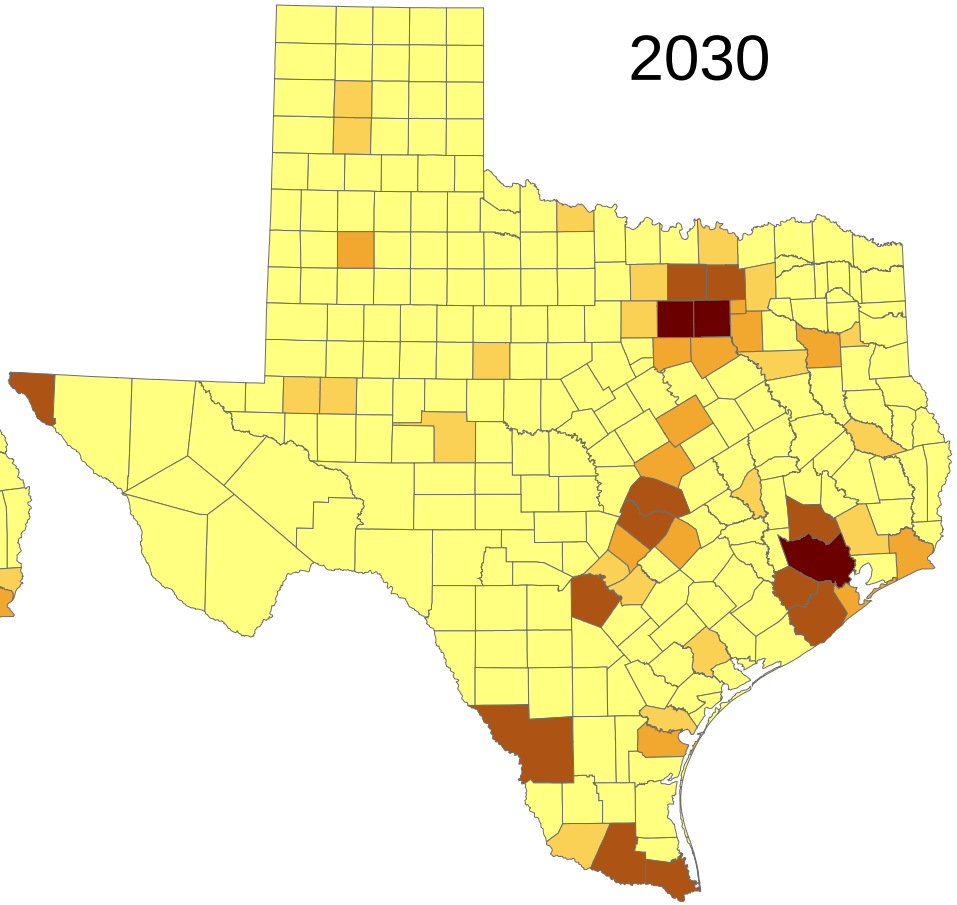


Source: Texas State Data Center, Population Projections using 2000-2004 migration scenario

# Projected Hispanic Population Aged Less Than 18 by County, Texas, 2010

- 0-10,000
- 10,001-50,000
- 50,001-100,000
- 100,001-200,000
- 200,001-600,000

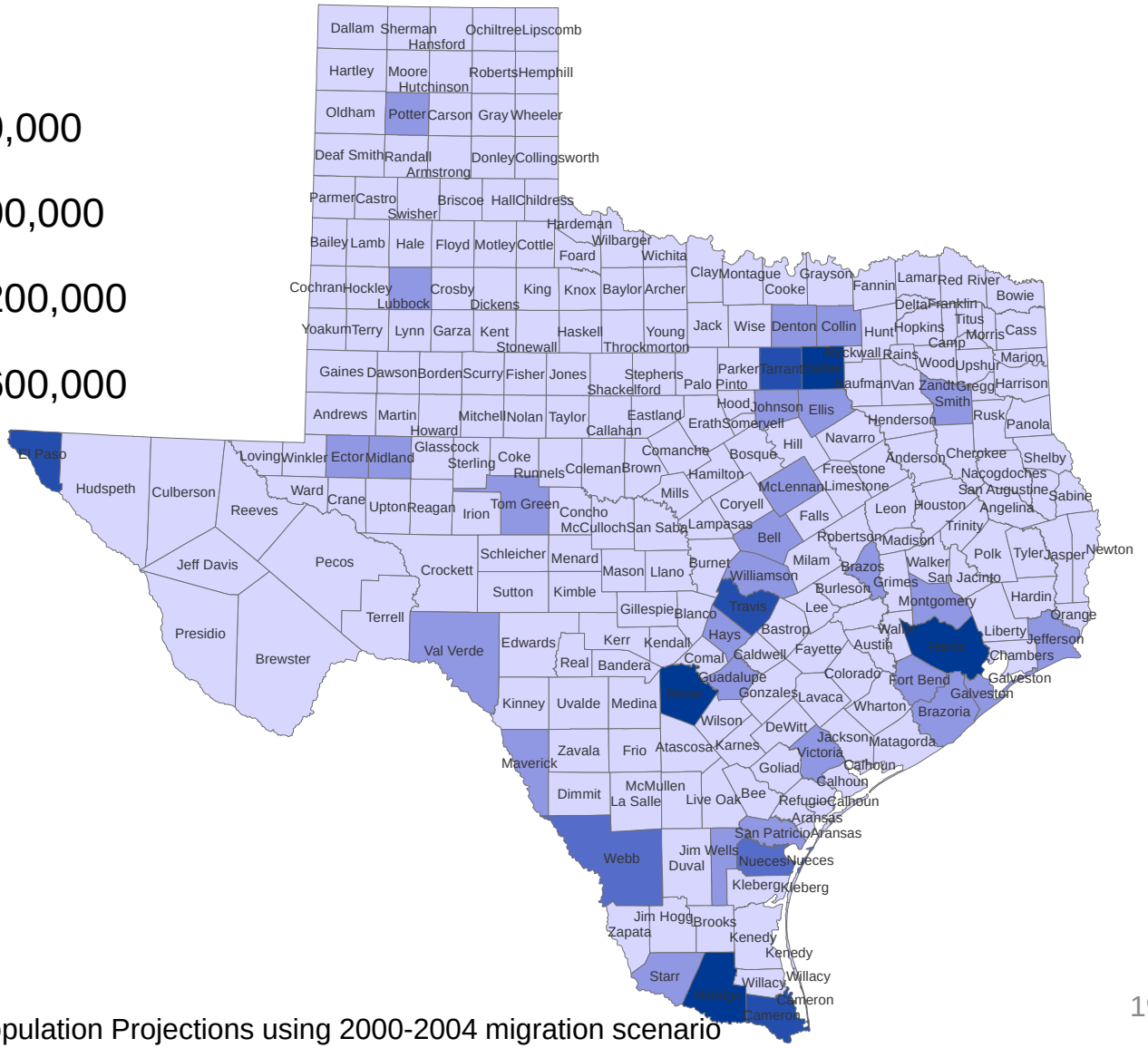


Source: Texas State Data Center, Population Projections using 2000-2004 migration scenario

# Projected Non-Hispanic Black Population Aged Less Than 18 by County, Texas, 2010

- 0-1,500
- 1,501-7,500
- 7,501-15,000
- 15,001-50,000
- 50,000-190,000

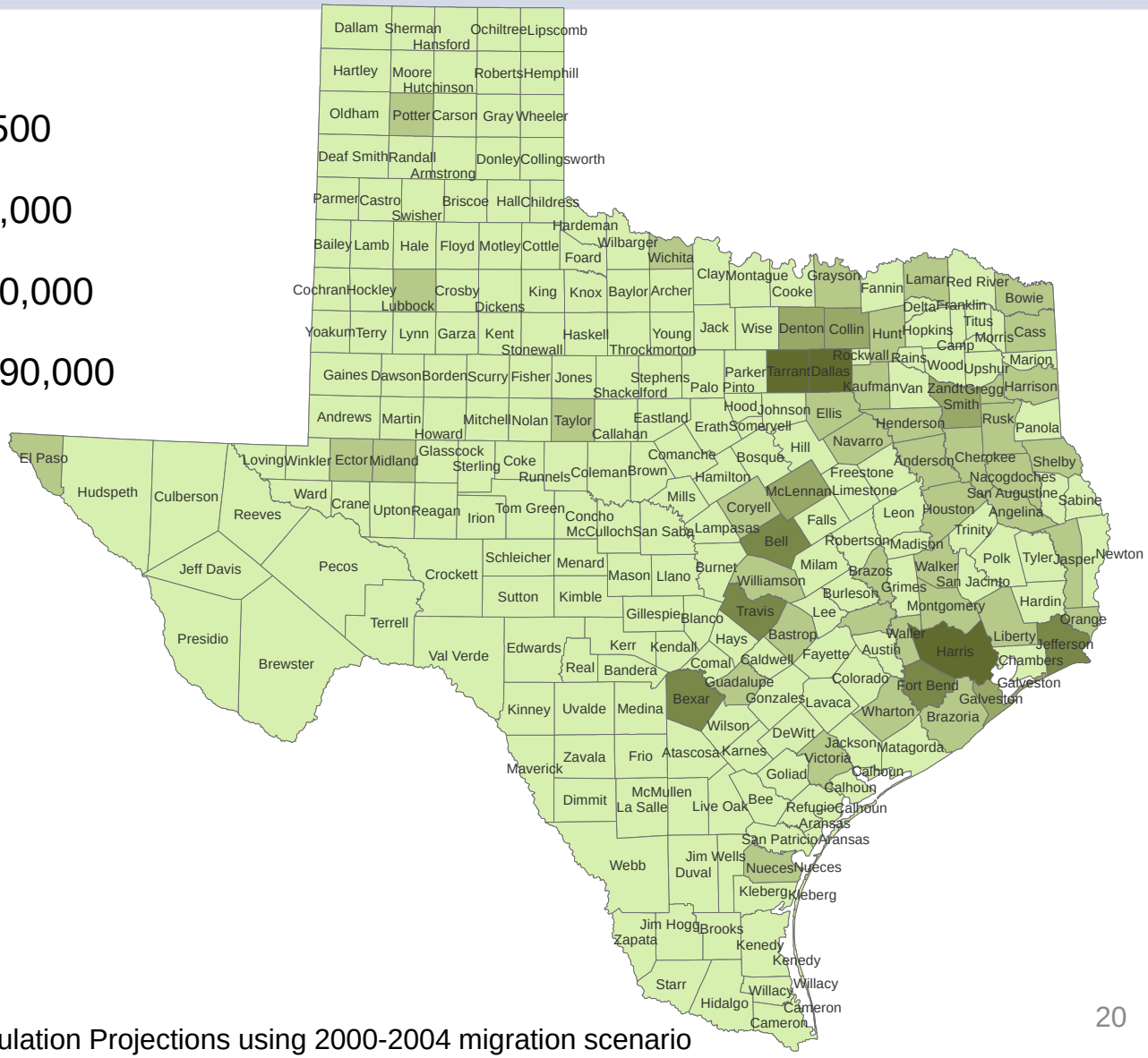


Source: Texas State Data Center, Population Projections using 2000-2004 migration scenario

# Projected Non-Hispanic Anglo Population Aged Less Than 18 by County, Texas, 2010

- 0-10,000
- 10,001-50,000
- 50,001-100,000
- 100,000-200,000
- 200,001-300,000

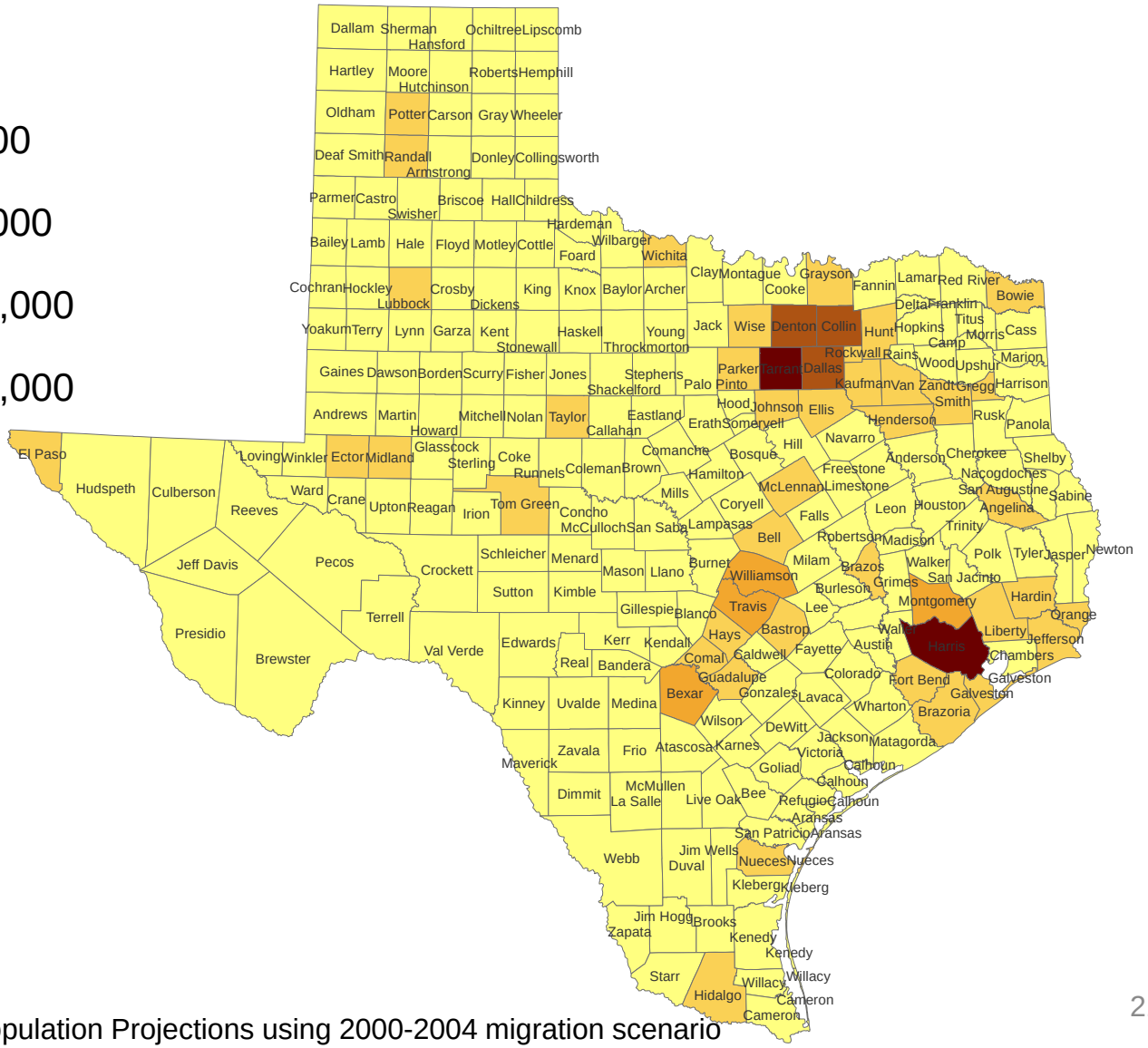


Source: Texas State Data Center, Population Projections using 2000-2004 migration scenario

# Population Growth in Dallas-Fort Worth-Arlington MSA, 1980-2040 (2000-2007 Migration Scenario)

| County | 1980 | 1990 | 2000 | 2010 | 2040 |
|---|---|---|---|---|---|
| Collin | 144,576 | 264,036 | 491,675 | 782,341 | 3,253,728 |
| Dallas | 1,556,390 | 1,852,810 | 2,218,899 | 2,368,139 | 3,143,696 |
| Delta | 4,839 | 4,857 | 5,327 | 5,231 | 4,109 |
| Denton | 143,126 | 273,525 | 432,976 | 662,614 | 2,665,233 |
| Ellis | 59,743 | 85,167 | 111,360 | 149,610 | 438,702 |
| Hunt | 55,248 | 64,343 | 76,596 | 86,129 | 158,203 |
| Johnson | 67,649 | 97,165 | 126,811 | 150,934 | 457,377 |
| Kaufman | 39,015 | 52,220 | 71,313 | 103,350 | 386,574 |
| Parker | 44,609 | 64,785 | 88,495 | 116,927 | 280,800 |
| Rockwall | 14,528 | 25,604 | 43,080 | 78,337 | 509,999 |
| Tarrant | 860,880 | 1,170,103 | 1,446,219 | 1,809,034 | 3,916,053 |
| Wise | 26,575 | 34,679 | 48,793 | 59,127 | 97,389 |
| | | | | | |
| Total | 3,017,178 | 3,989,294 | 5,161,544 | 6,371,773 | 15,311,863 |

Sources: 1980-2000. U.S. Census Bureau Counts; State Data Center 2009 Population Estimates;
2040: State Data Center 2000-2007 Migration Scenario Projection

# Components of Change for Dallas-Fort Worth-Arlington MSA, 2000 to 2009

| County | Population | | | Births-Deaths | Migration | | Residual |
|---|---|---|---|---|---|---|---|
| | 2000 | 2009 | Change | | Foreign | Domestic | |
| Collin | 491,675 | 791,631 | 299,956 | 74,478 | 26,253 | 195,084 | 4,044 |
| Dallas | 2,218,899 | 2,451,730 | 232,831 | 266,362 | 210,742 | -270,188 | 26,022 |
| Delta | 5,327 | 5,410 | 83 | -67 | -2 | 180 | -28 |
| Denton | 432,976 | 658,616 | 225,640 | 63,268 | 15,076 | 144,388 | 2,911 |
| Ellis | 111,360 | 151,737 | 40,377 | 10,632 | 2,895 | 27,189 | -341 |
| Hunt | 76,596 | 82,831 | 6,235 | 3,282 | 1,604 | 1,843 | -494 |
| Johnson | 126,811 | 156,997 | 30,186 | 8,773 | 2,041 | 19,912 | -540 |
| Kaufman | 71,313 | 103,038 | 31,725 | 5,675 | 1,550 | 24,166 | 344 |
| Parker | 88,495 | 114,919 | 26,424 | 4,188 | 797 | 21,740 | -301 |
| Rockwall | 43,080 | 81,391 | 38,311 | 5,386 | 930 | 31,444 | 552 |
| Tarrant | 1,446,219 | 1,789,900 | 343,681 | 166,565 | 72,330 | 114,035 | -9,260 |
| Wise | 48,793 | 59,415 | 10,622 | 2,599 | 986 | 7,269 | -236 |
| | | | | | | | |
| Total | 5,161,544 | 6,447,615 | 1,286,071 | 611,141 | 335,202 | 317,062 | 22,673 |

Source: U.S. Bureau of the Census Counts (2000); Estimate (2009)

# Population by Age in the State of Texas and Region 10, 2008

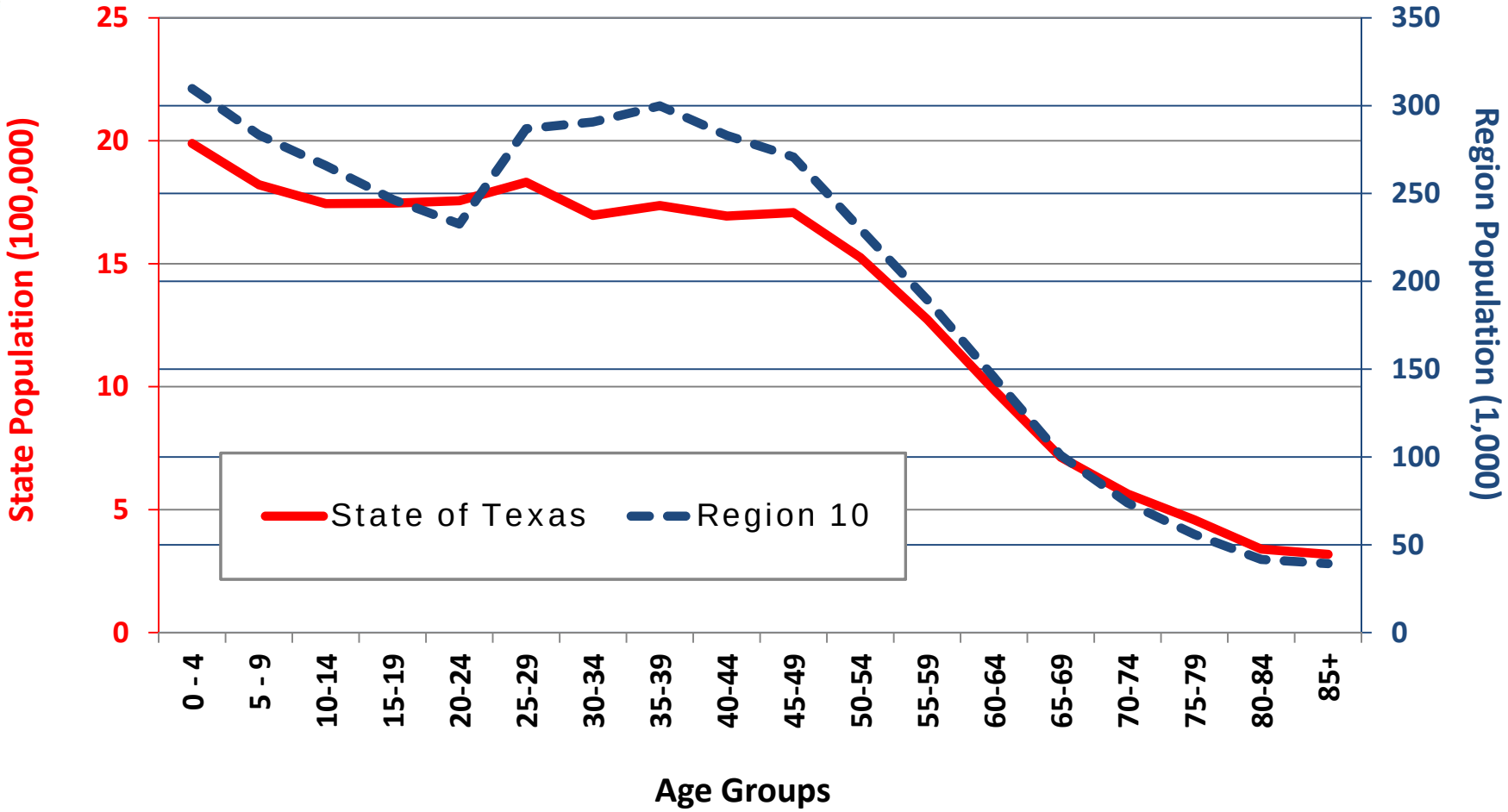


Source: Census Bureau 2008 Population Estimates

Counties Summated: Collin,Dallas,Ellis,Fannin,Grayson,Hunt,Kaufman,Rockwall

# Children 0-5 years of age by Race and Ethnicity, Region 10 and Texas

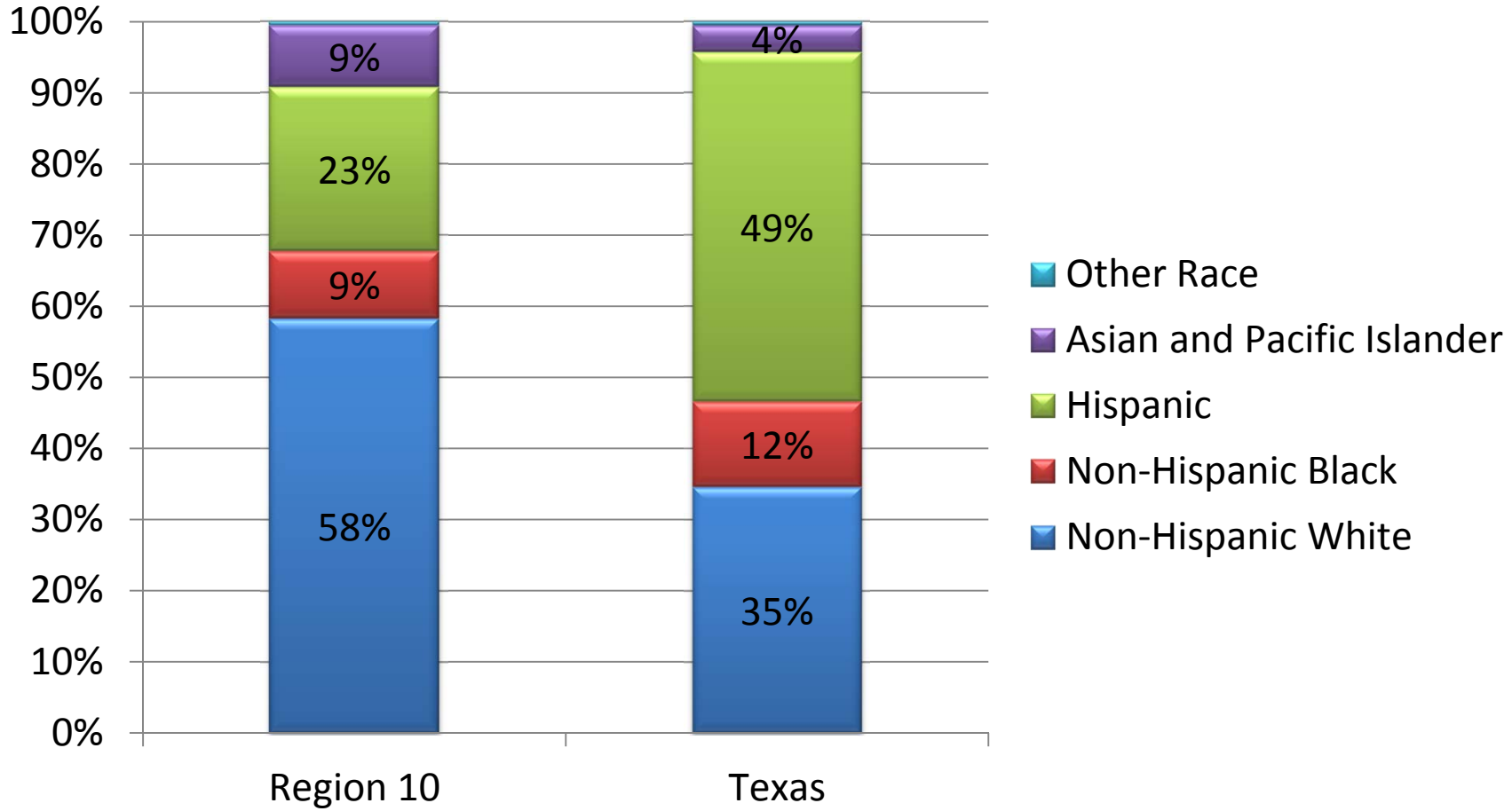


Source: American Community Survey, 2006-2008
Region 10 for this chart includes Collin, Ellis, Grayson, Cooke, Kaufman and Rockwall counties

# Children 0-5 years of age by language spoken at home, Region 10 and Texas

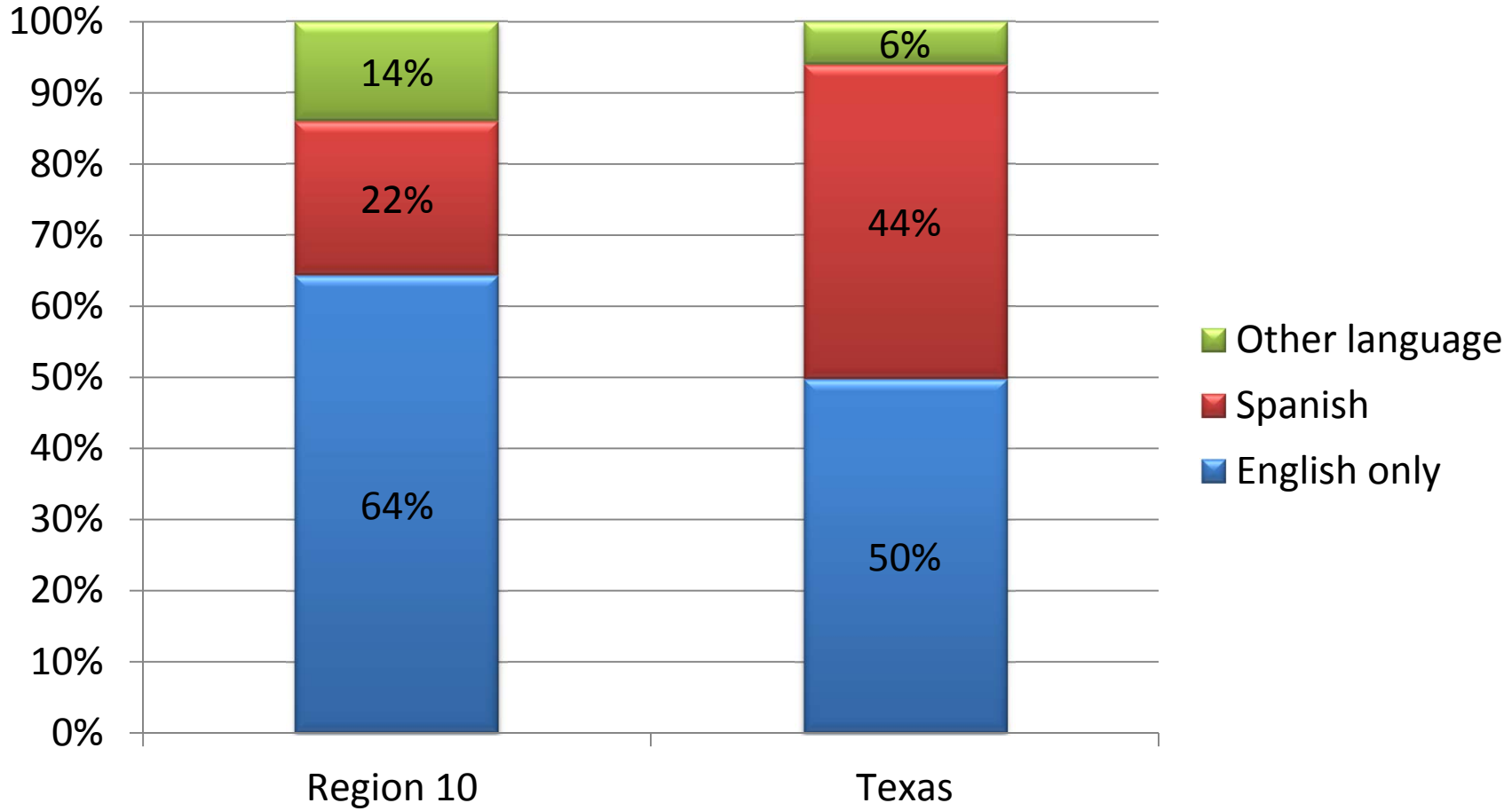


Source: American Community Survey, 2006-2008
Region 10 for this chart includes Collin, Ellis, Grayson, Cooke, Kaufman and Rockwall counties

# Children 0-5 years of age family structure of household, Region 10 and Texas

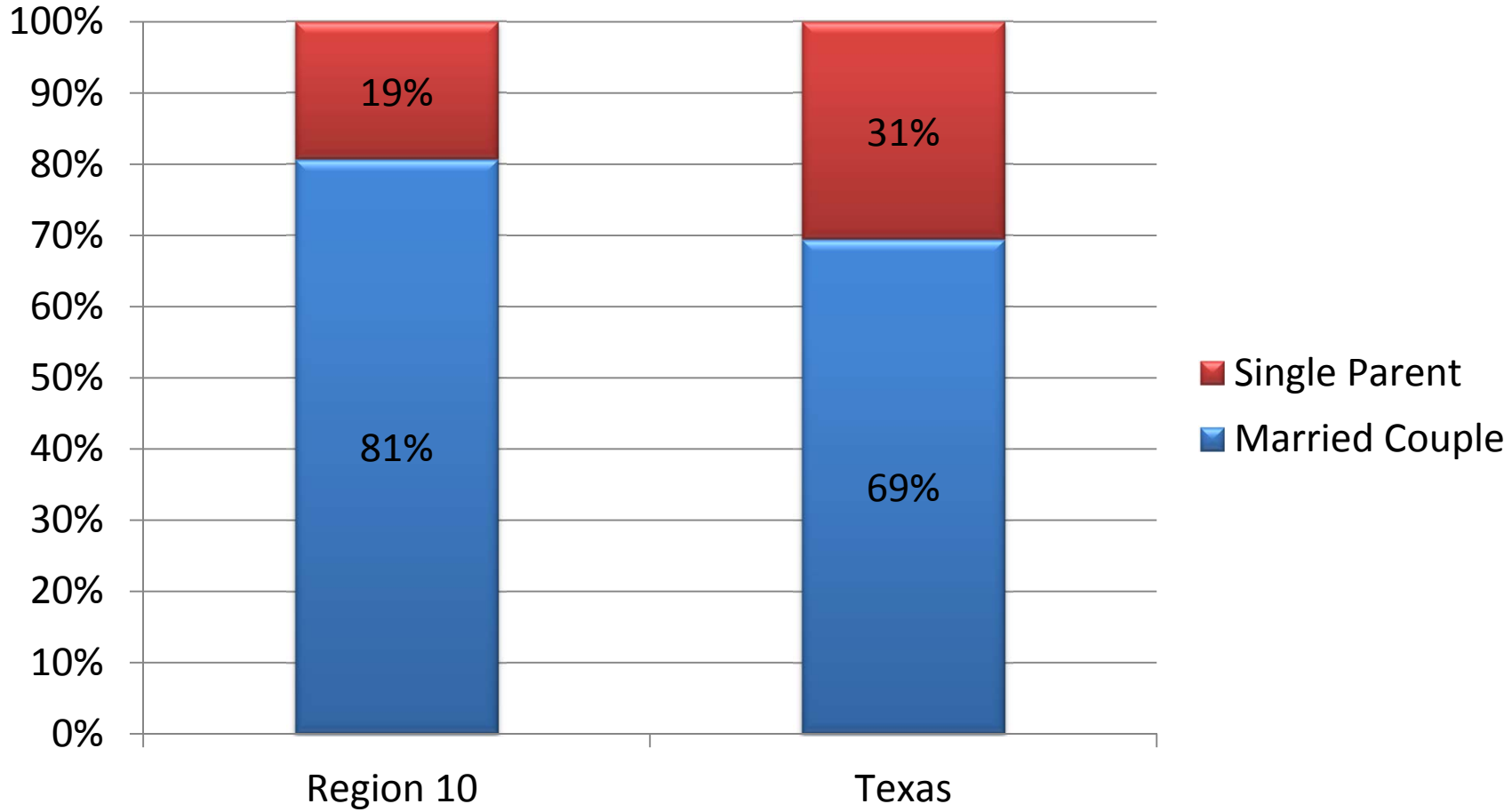


Source: American Community Survey, 2006-2008
Region 10 for this chart includes Collin, Ellis, Grayson, Cooke, Kaufman and Rockwall counties

# Projected Population Growth in Texas, 2000-2040

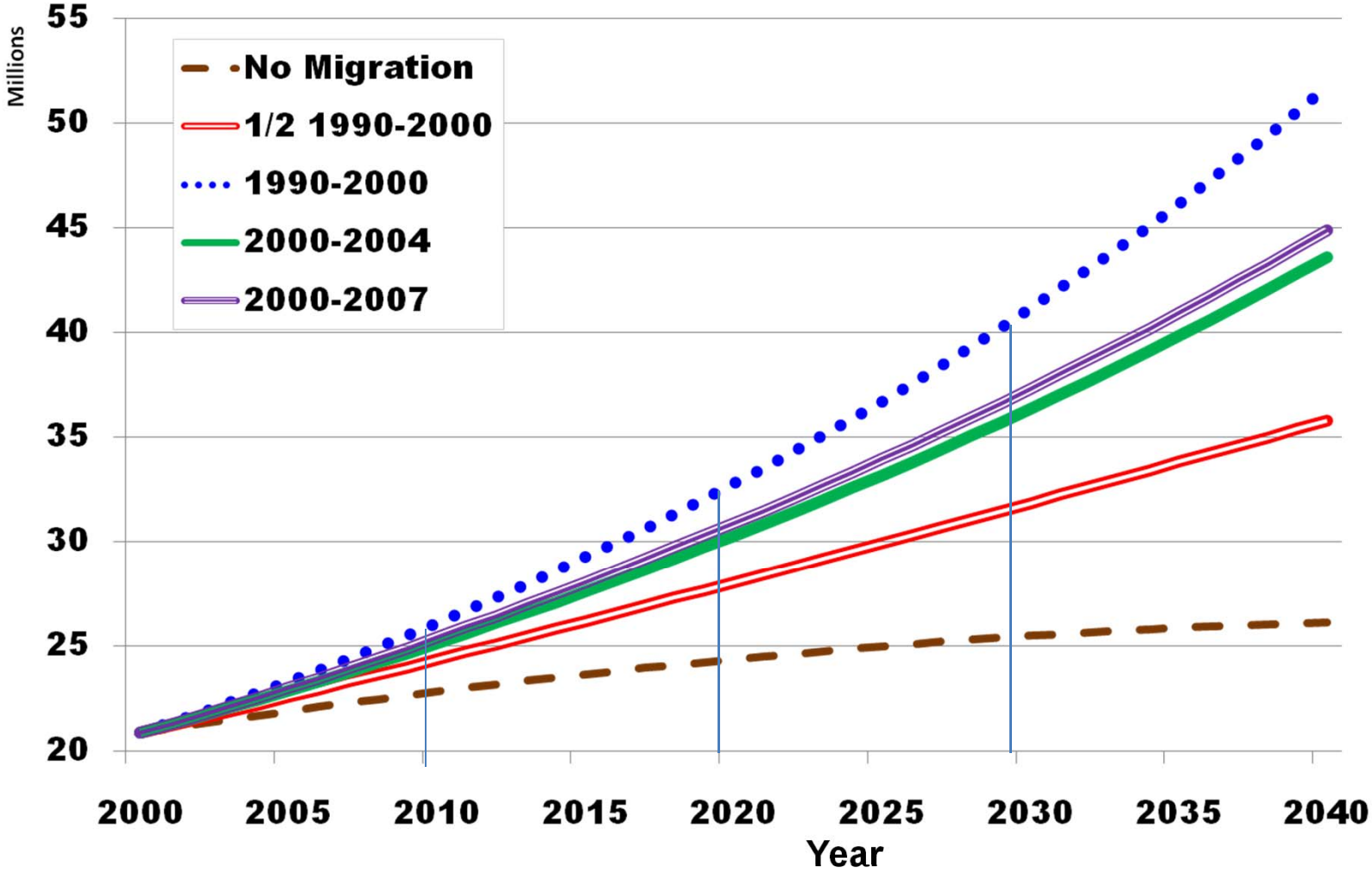


Source: Texas State Data Center 2008 Population Projections

# Percent of Population Growth and Projected Population Growth by Race/Ethnicity, Texas

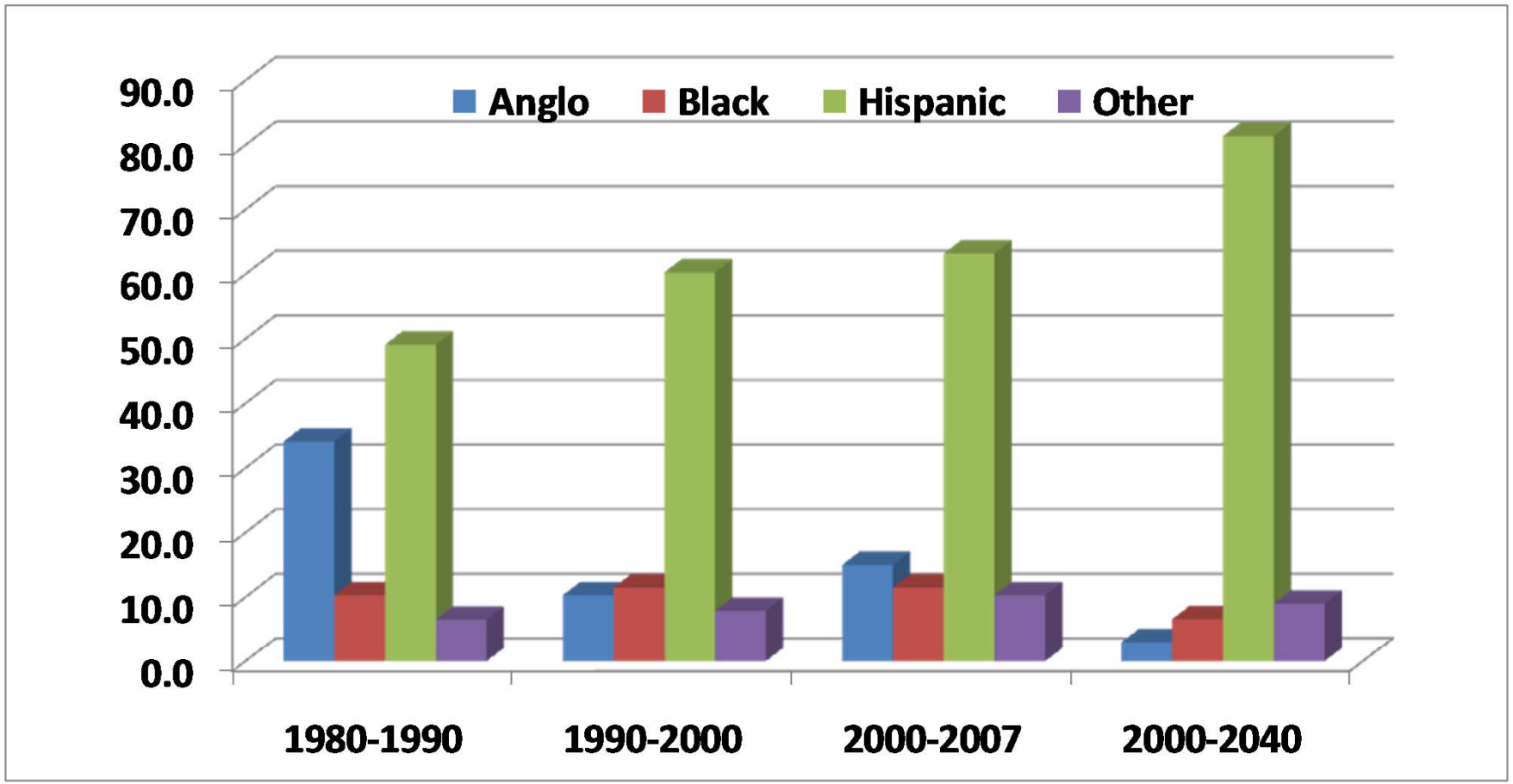


Source: U.S. Census Counts, and Texas State Data Center 2008 Population Projections, 0.5 Scenario

# Projected Racial and Ethnic Percent, Texas, 2000-2040

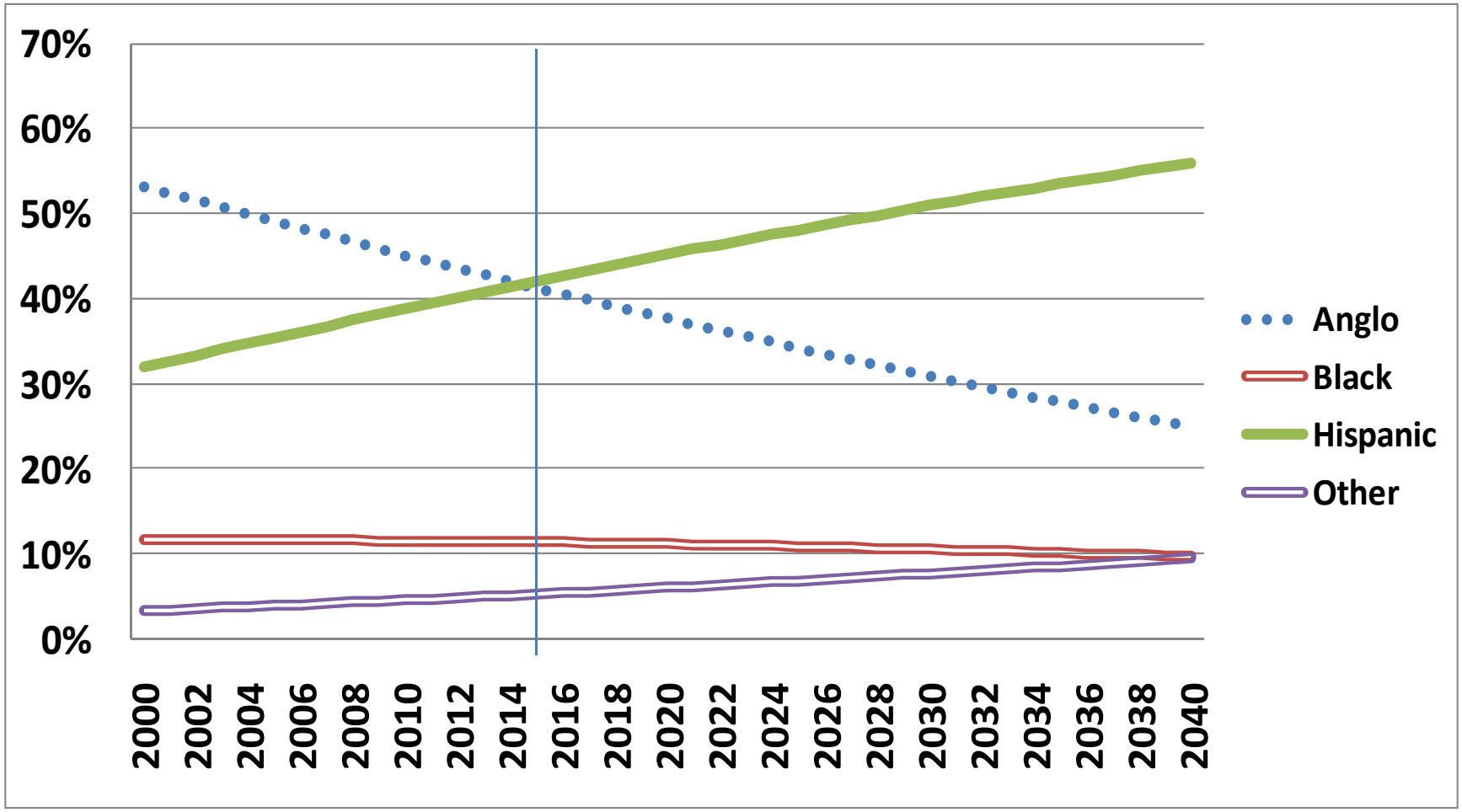


Source: Texas State Data Center 2008 Population Projections , 2000-2007 Migration Scenario

# Projected Racial and Ethnic Population of Males Aged Less that 18 years, Texas, 2010-2040

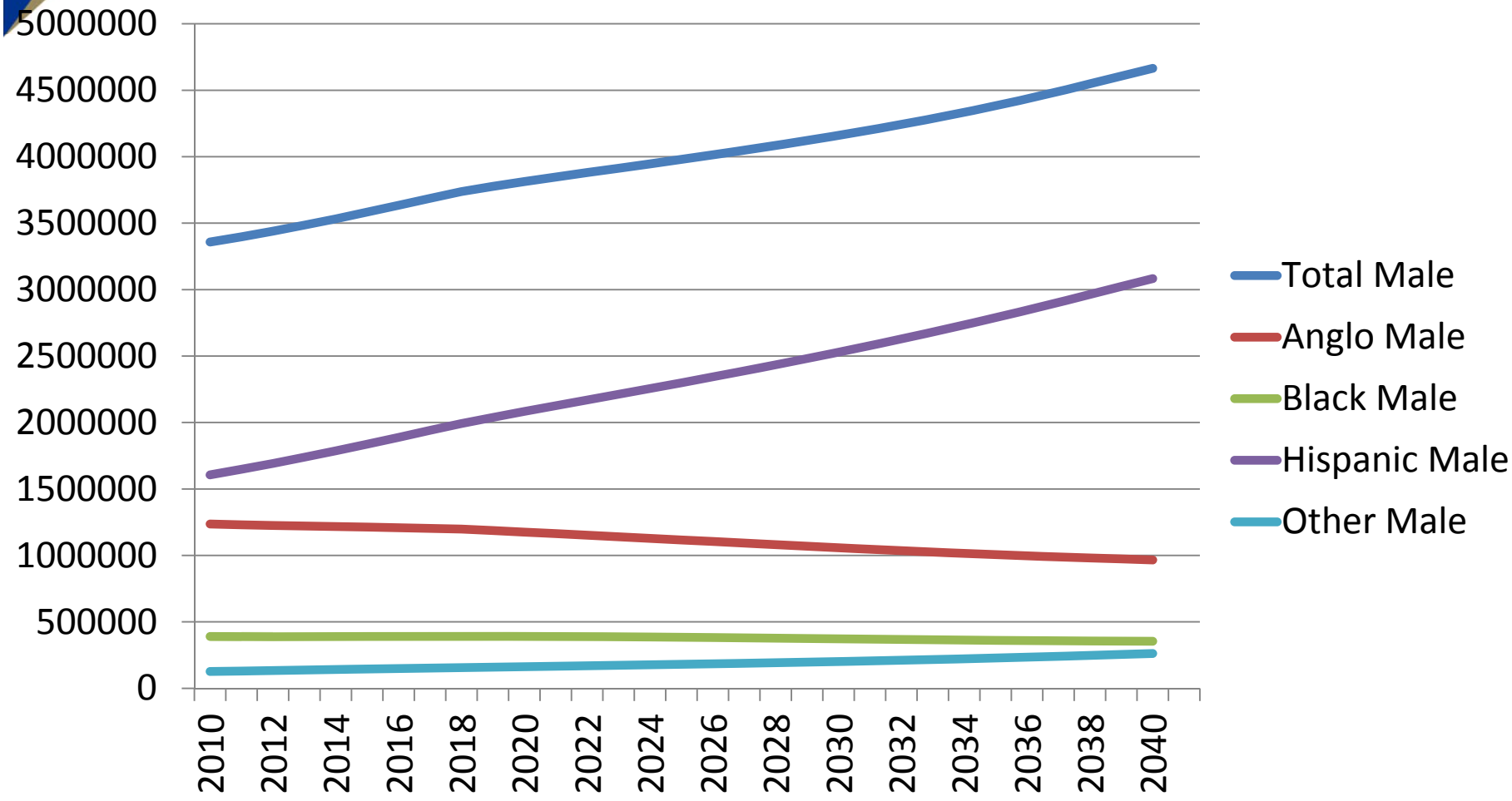


Source: Texas State Data Center 2008 Population Projections , 2000-2004 Migration Scenario

# Percent of the population 5 and over who speak English less than very well by state, 2009

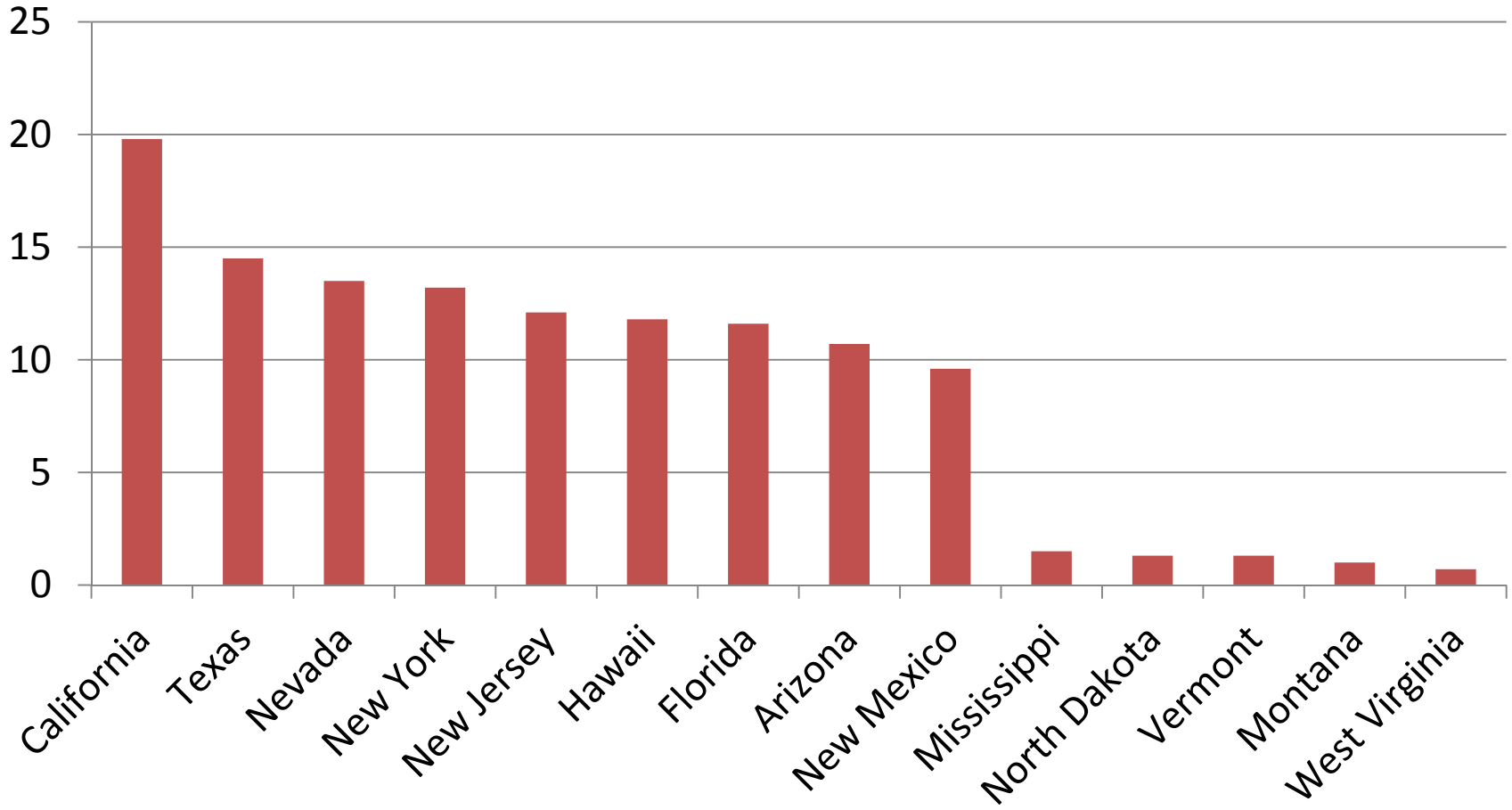


Source: American Community Survey, 2009

# Percent of the population 5 and over who speak Spanish at home, 2009

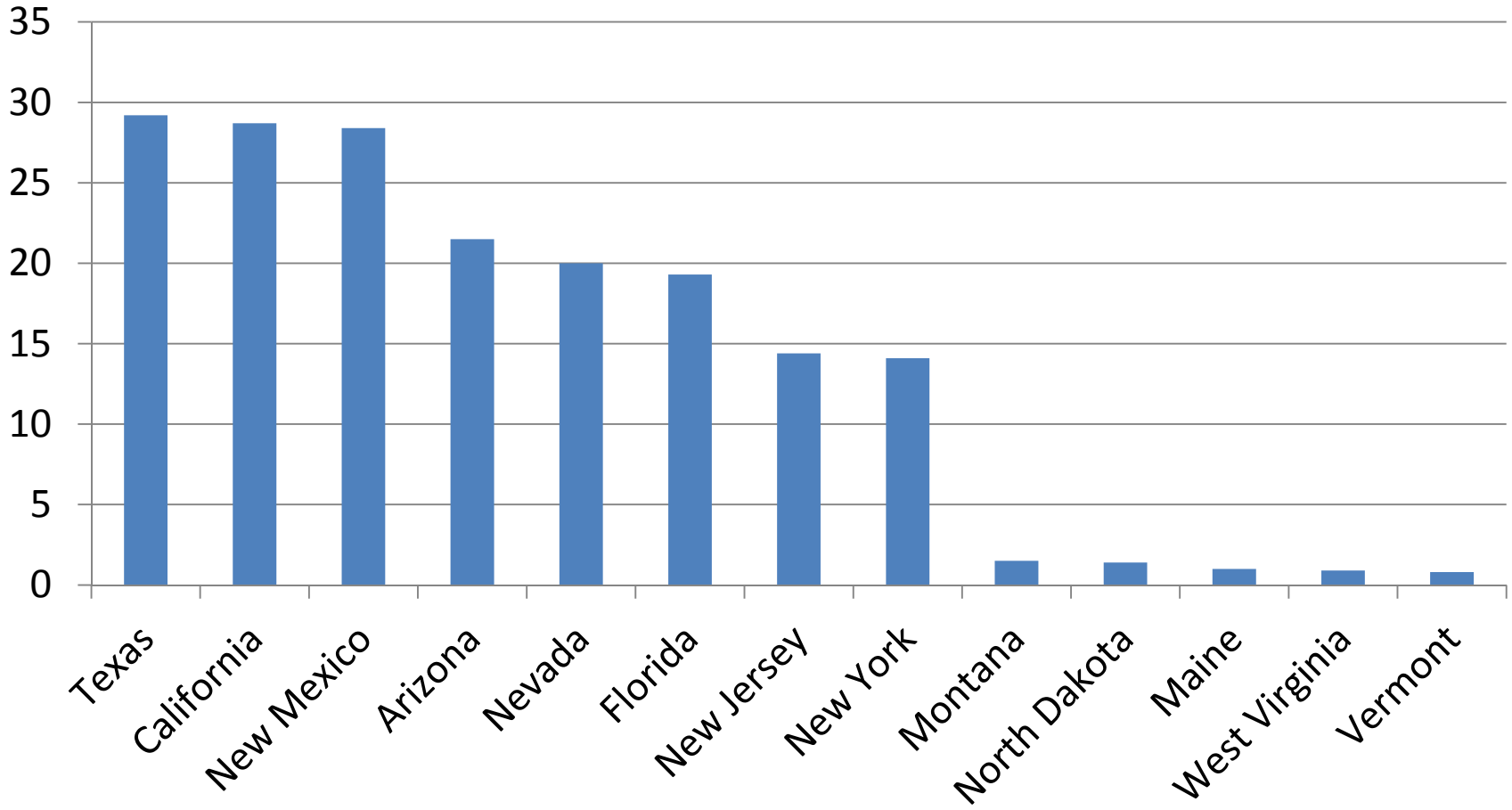


Source: American Community Survey, 2009

# Percent of population that is foreign born, 2005-2009

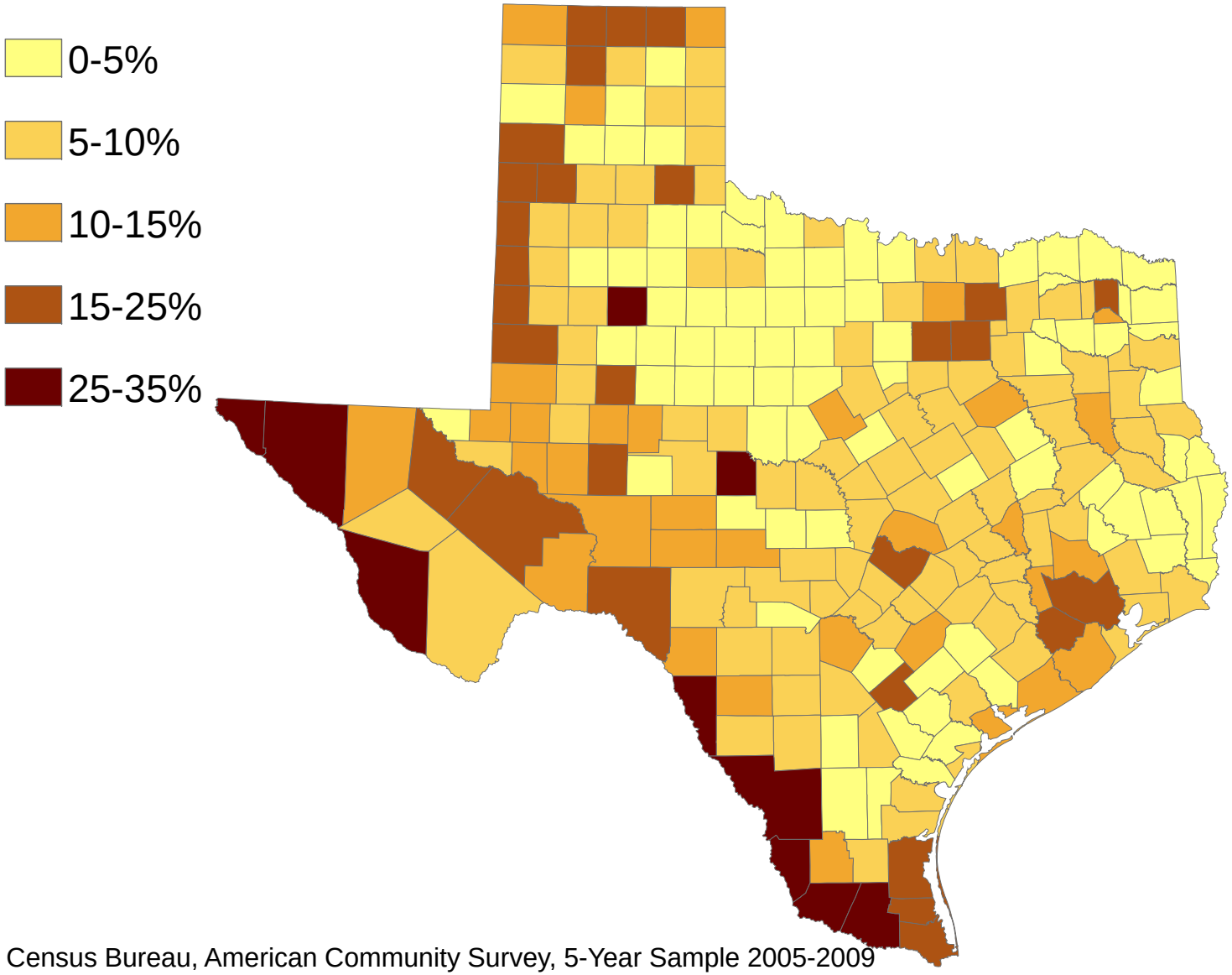


Source: U.S. Census Bureau, American Community Survey, 5-Year Sample 2005-2009

# Percent of the population 5 and over who speak Spanish at home, 2005-2009

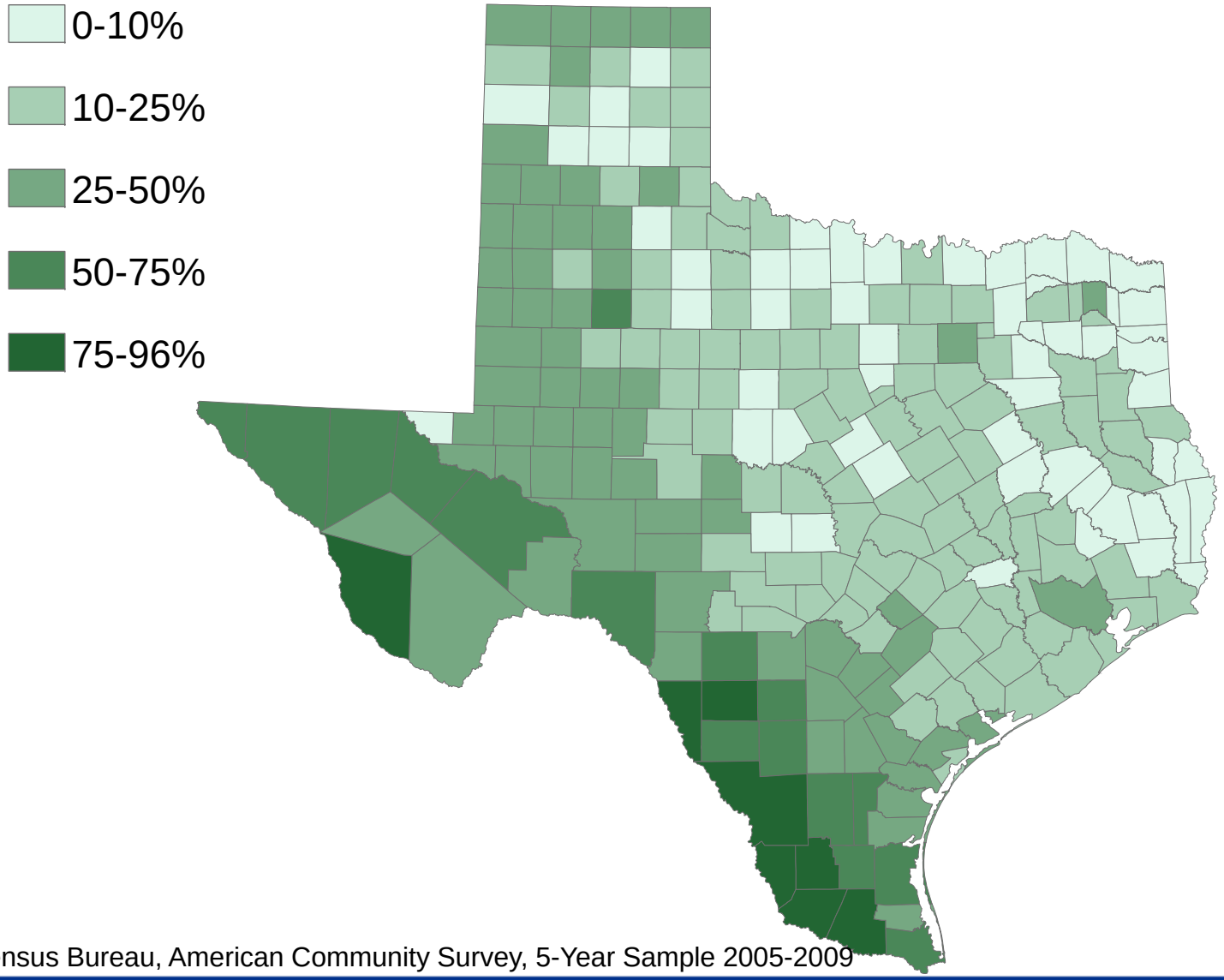


Source: U.S. Census Bureau, American Community Survey, 5-Year Sample 2005-2009

# Percent of Households that are Linguistically Isolated, by County, 2005-2009

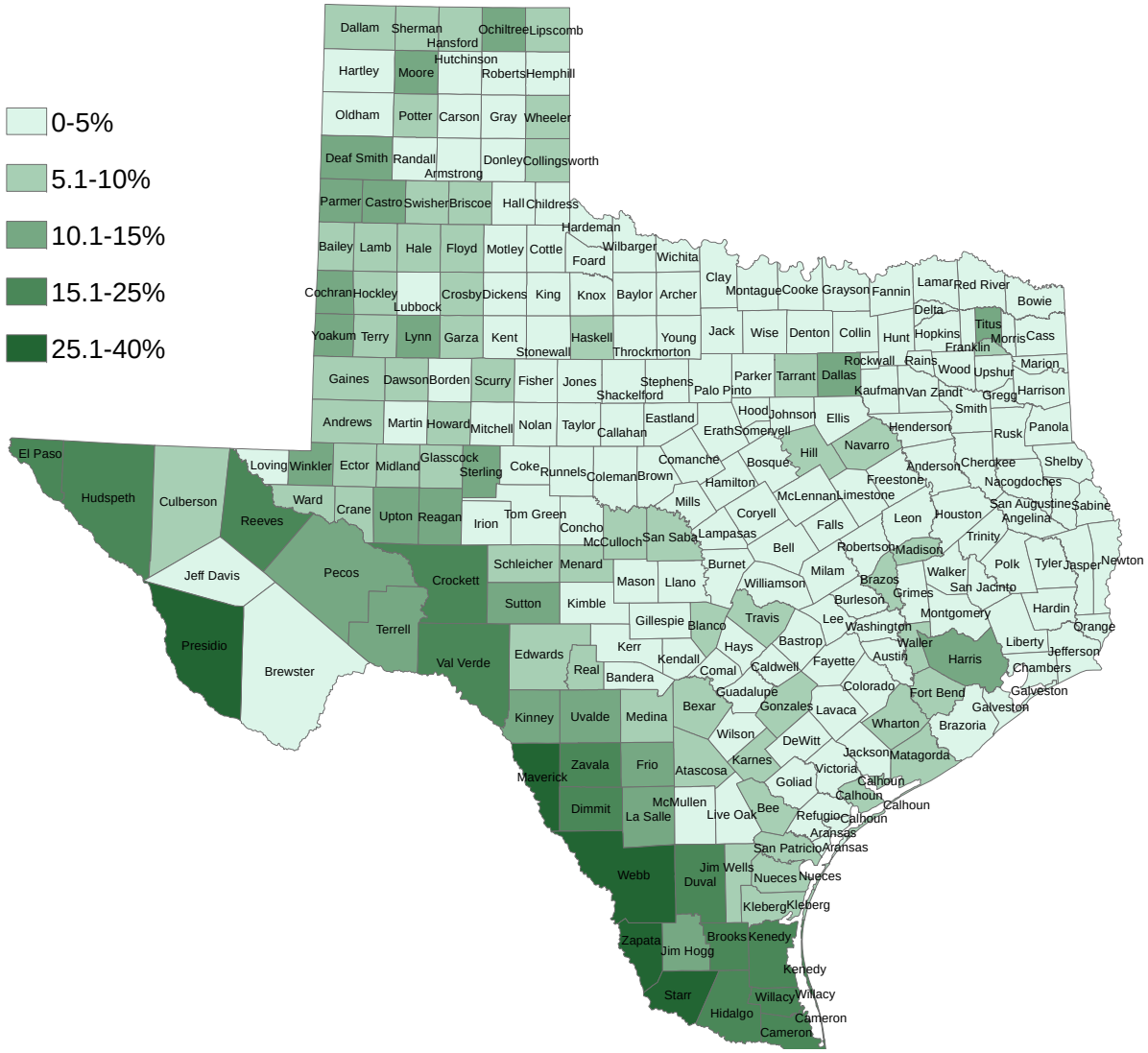


Source: U.S. Census Bureau, American Community Survey, 5-Year Sample 2005-2009

# Percent of 7-12 Grade Students Dropping Out by County, 2008

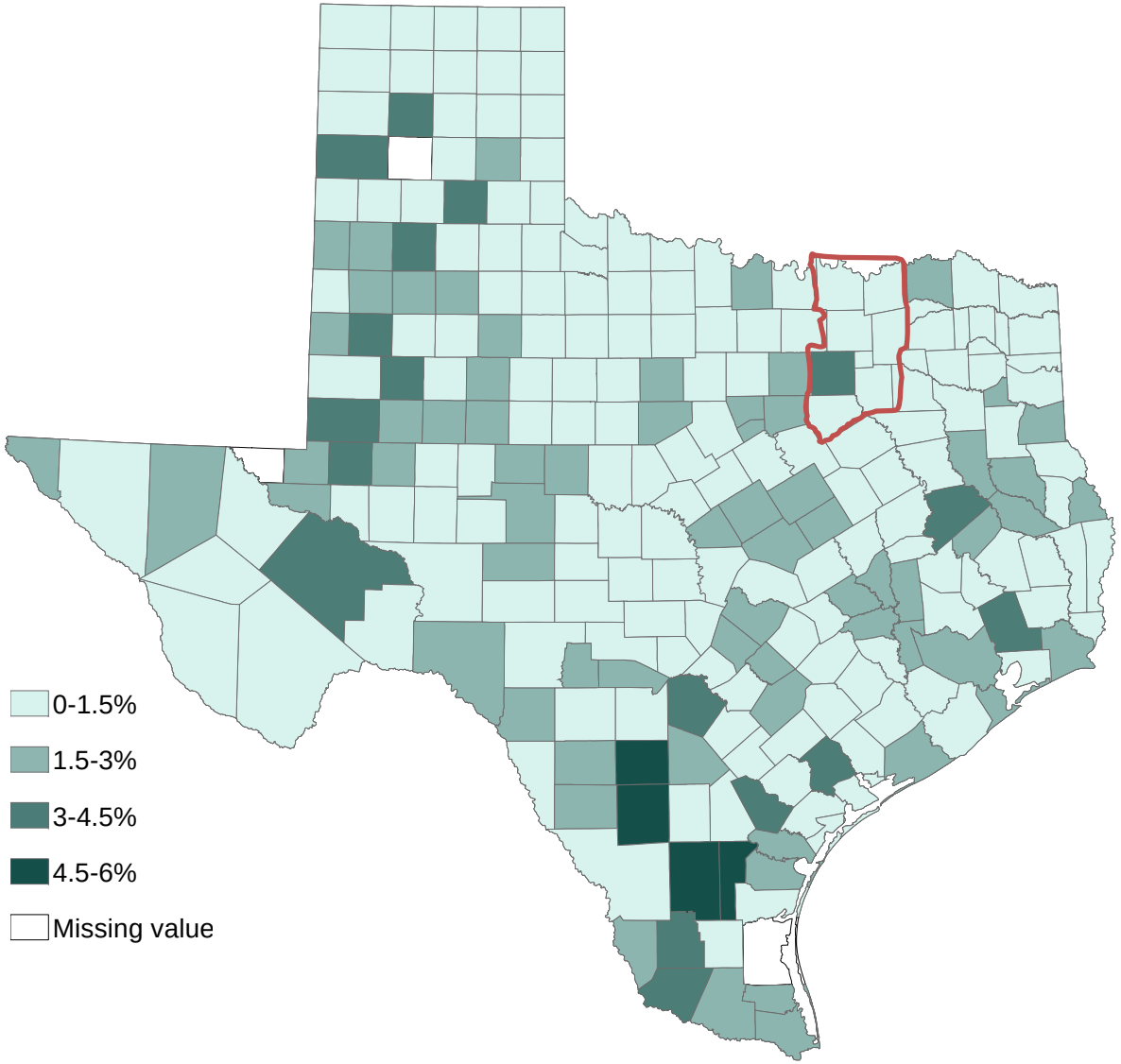


Source: Texas Education Agency

# Percent of the Population Less than 18 Years of Age, Living Under Poverty for During Past 12 Months, 2008

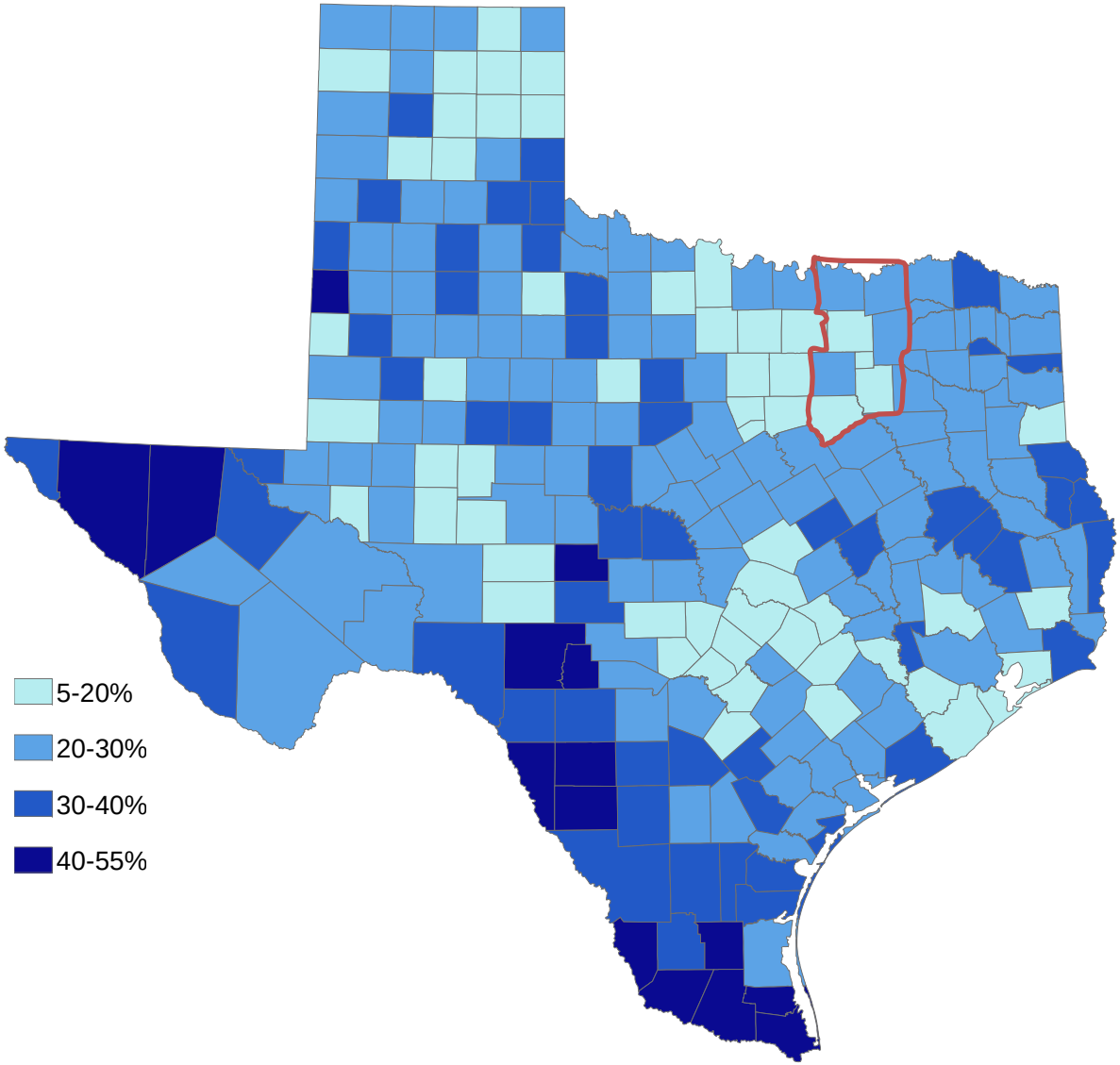


Source: U.S. Census Bureau

# Educational Attainment in Texas, 2009

| Level of Educational Attainment | Percent of persons aged 25 years and older | State Ranking |
|---|---|---|
| High school diploma or equivalency | 79.9% | 50 |
| Bachelors | 25.5% | 31 |
| Graduate | 8.5% | 33 |

Source: U.S. Census Bureau, American Community Survey, 2009.

# Percent of population aged 25 years and older with high school or equivalent degree or higher 2005-2009

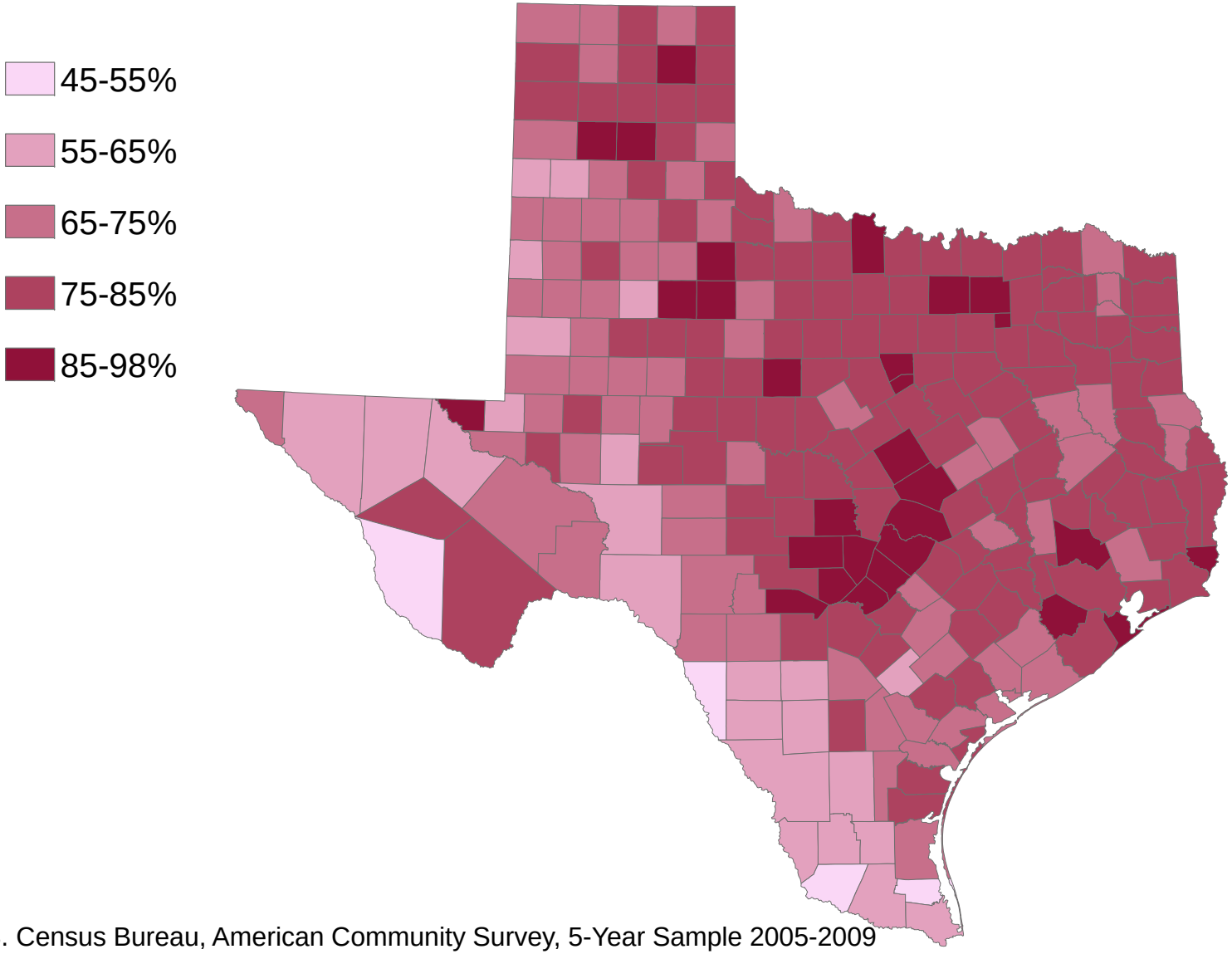


Source: U.S. Census Bureau, American Community Survey, 5-Year Sample 2005-2009

# Percent of population aged 25 years and older with Bachelors degree or higher. 2005-2009

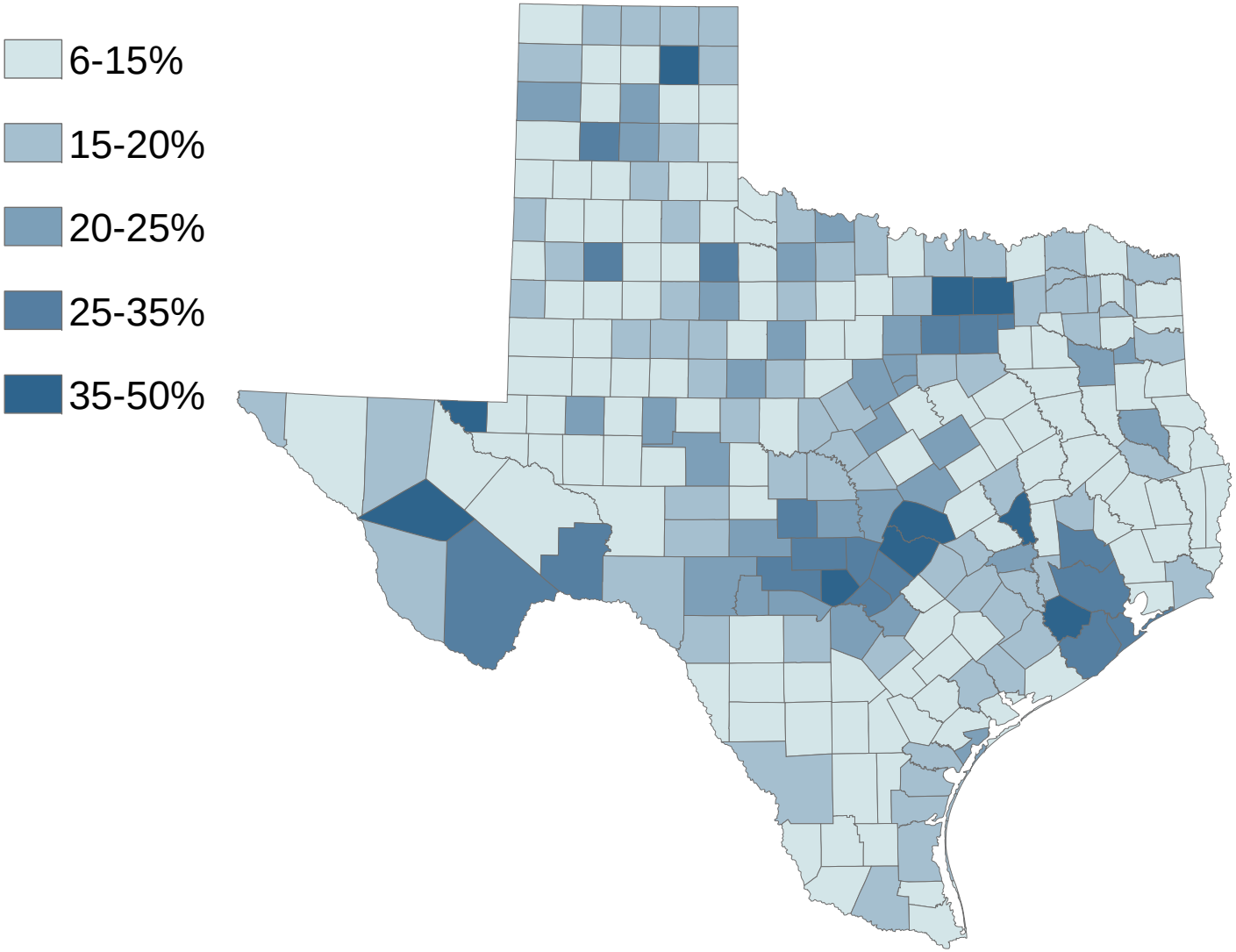


Source: U.S. Census Bureau, American Community Survey, 5-Year Sample 2005-2009

# Educational attainment of persons 25+ years of age by ethnicity, Texas, 2009

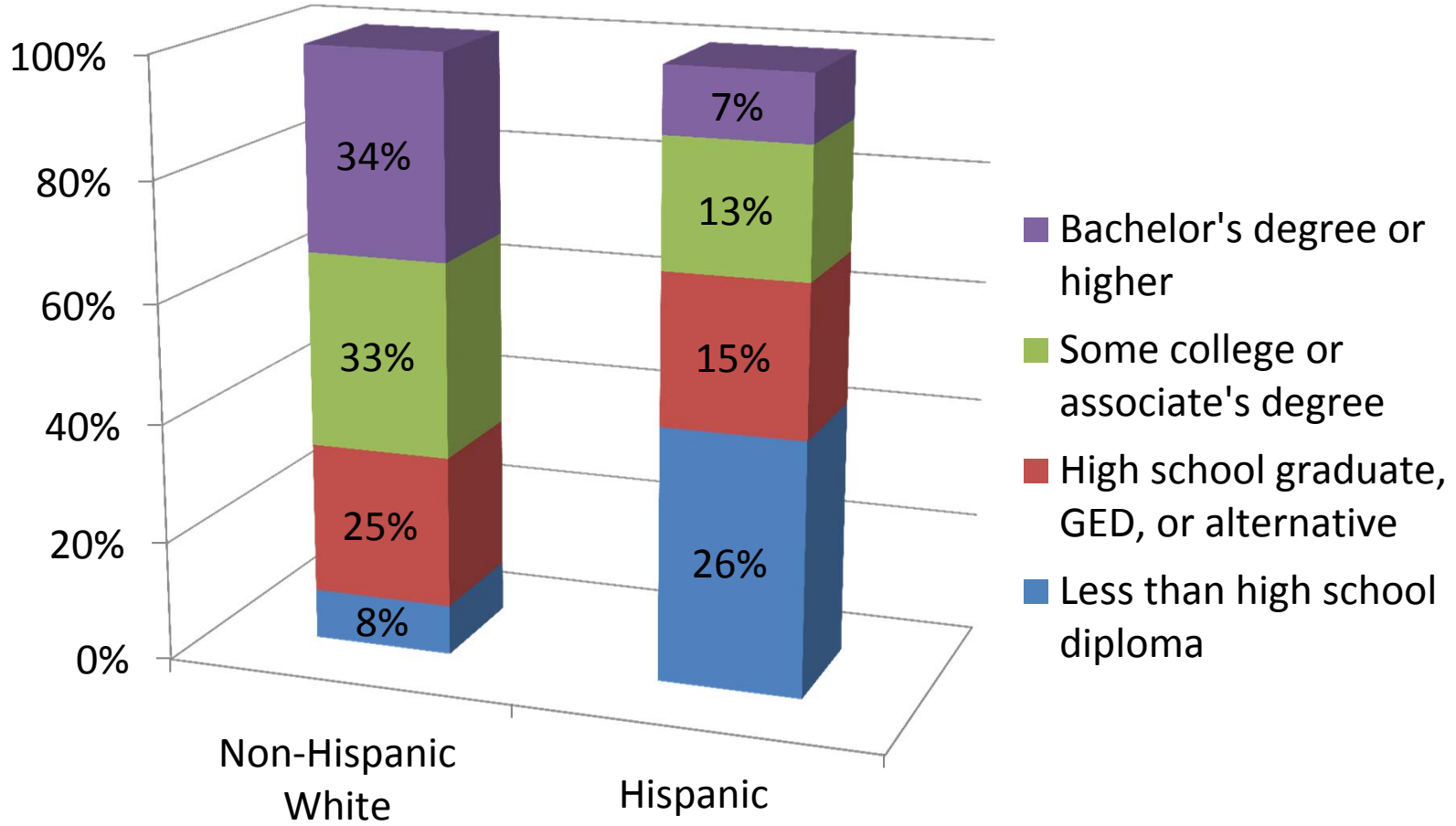


Source: American Community Survey, 2009

# Projected Percent of Labor Force by Educational Attainment in Texas, 2000 and 2040

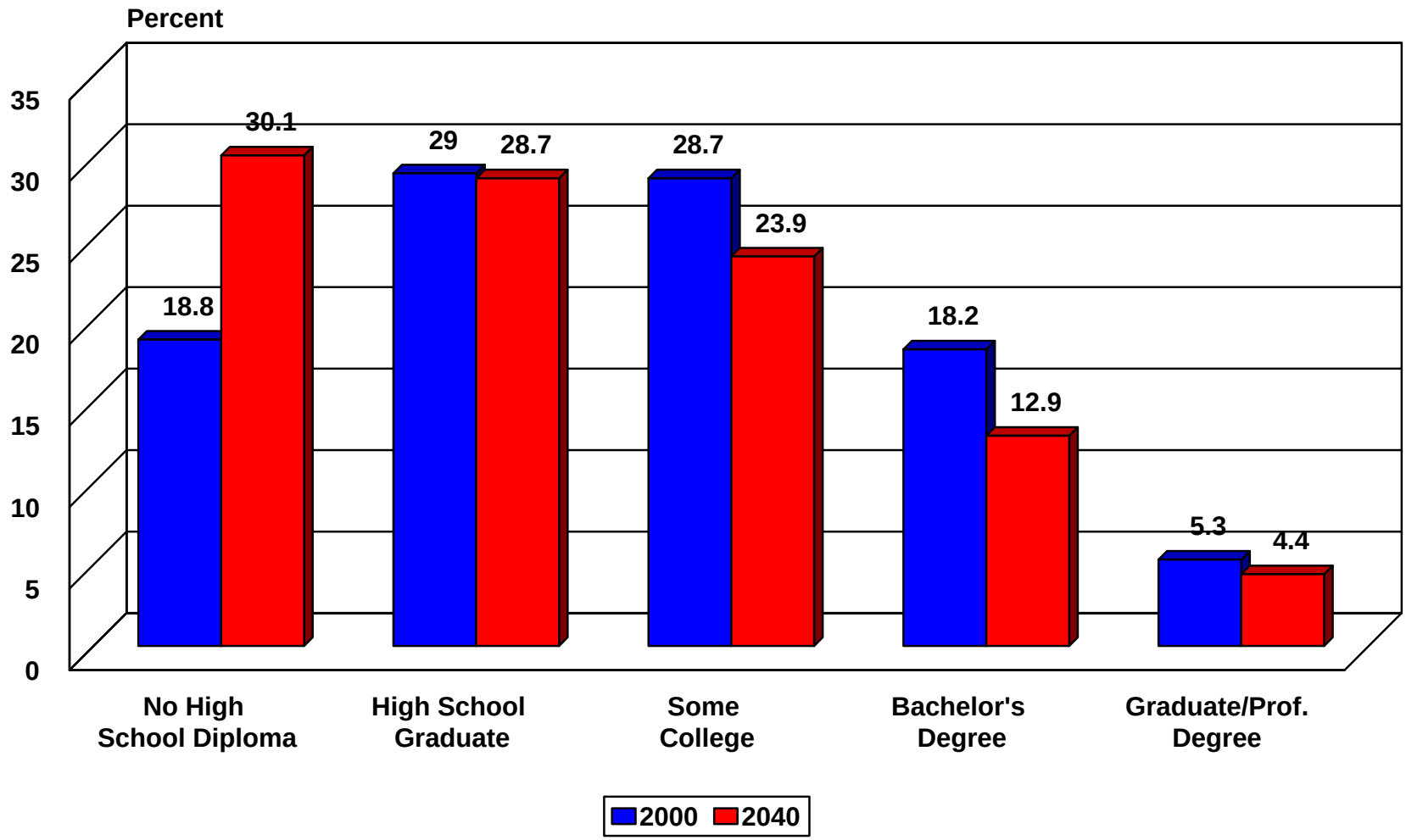


* Projections are shown for the 1.0 scenario

# txsdc.utsa.edu

## Texas State Data Center and Office of the State Demographer

Home | Contacts | Site Map | Subjects A to Z | Search

Data | Map Products | Reference | Pubs & Reports | Services

The Texas State Data Center and Office of the State Demographer, in cooperation with a network of affiliates, functions as a focal point for the distribution of Census information for Texas. The Center also disseminates population estimates and projections for Texas, as well as other information from the federal government, state government, and other sources.

**Hot Topics**

- 2009 Age, Sex and Race/Ethnicity Population Estimates for the State of Texas and Texas Counties NEW
- 2009 Population Estimates for Texas Counties, Places, MSAs, and COGs NEW
- 2010 Census Data Products Release Schedule
- Presentations from the Texas SDC/BIDC Annual Affiliates Workshop and Meeting (May 10 -11, 2010)
- 2009 TIGER/Line Shapefiles for the State of Texas and Texas Counties
- 2008 Population Projections for Texas Counties, MSAs, and COGs

**If you're looking for:**

- Presentations, click here.
- Population Estimates and Projections, click here.
- Health-Related Estimates and Projections, click here.
- Demographic Profiles, click here.

2010 CENSUS RESULTS

SELECT ANOTHER STATE | VIEW FULL SCREEN

**Texas** STATE POPULATION: 25,145,561

POPULATION CHANGE BY COUNTY: 2000-2010

LOSS | 0-5% | 5-15% | 15-25% | 25% +

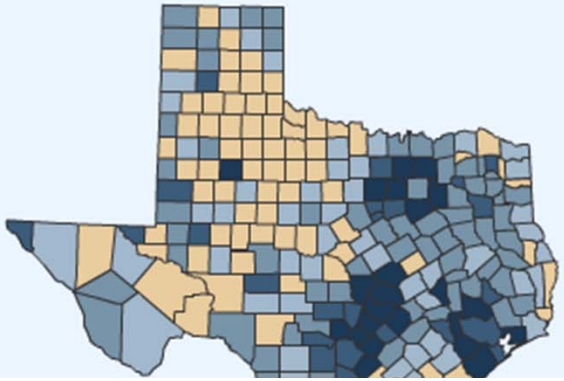

STATE POPULATION BY RACE
TEXAS: 2010

| PERCENT OF POPULATION | | CHANGE 2000-2010 |
|---|---|---|
| White alone | 70.4% | 19.6% ↑ |
| Black or African American alone | 11.8% | 23.9% ↑ |
| American Indian and Alaska Native alone | 0.7% | 44.4% ↑ |
| Asian alone | 3.8% | 71.5% ↑ |
| Native Hawaiian and Other Pacific Islander alone | 0.1% | 50.0% ↑ |
| Some Other Race alone | 10.5% | 7.8% ↑ |
| Two or More Races | 2.7% | 31.9% ↑ |

# Demographics and Destiny

# Contact


## Lloyd Potter, Ph.D.

Office: 210-458-6530

Email: Lloyd.Potter@utsa.edu