Texas and Lubbock: Demographic Characteristics and Trends

Lubbock Chamber of Commerce
December 13, 2011
Lubbock, TX

OFFICE OF THE STATE DEMOGRAPHER

Growing States, 2000-2010

	2000 Population*	2010 Population*	Numerical Change 2000-2010	Percent Change 2000-2010
United States	281,421,906	308,745,538	27,323,632	9.7%
Texas	**20,851,820**	**25,145,561**	**4,293,741**	**20.6%**
California	33,871,648	37,253,956	3,382,308	10.0%
Florida	15,982,378	18,801,310	2,818,932	17.6%
Georgia	8,186,453	9,687,653	1,501,200	18.3%
North Carolina	8,049,313	9,535,483	1,486,170	18.5%
Arizona	5,130,632	6,392,017	1,261,385	24.6%

15.7% of numerical change in U.S.

Note: Population values are decennial census counts for April 1, 2000 and April 1, 2010.
Source: U.S. Census Bureau. 2000 and 2010 Census Counts.

Total Population and Components of Population Change in Texas, 1950-2009

Year*	Population	Numerical Change	Natural Increase	Net Migration	Percent Change	Percent Change Due to: Natural Increase	Percent Change Due to: Net Migration
1950	7,711,194	--	--	--	--	--	--
1960	9,579,677	1,868,483	1,754,652	113,831	24.2	93.91	6.09
1970	11,196,730	1,617,053	1,402,683	214,370	16.9	86.74	13.26
1980	14,229,191	3,032,461	1,260,794	1,771,667	27.1	41.58	58.42
1990	16,986,510	2,757,319	1,815,670	941,649	19.9	65.85	34.15
2000	20,851,820	3,865,310	1,919,281	1,946,029	22.8	49.65	50.35
2009	24,782,302	3,930,484	2,124,124	1,781,785	18.8	54.04	45.33

***All values for the decennial dates are for the indicated census year. Values for 2009 are for July 1 as estimated by the U.S. Census Bureau.**

Note: Residual values are not presented in this table.
Source: Derived from U.S. Census Bureau Estimates for dates indicated by the Texas State Data Center.

U.S. Gross Domestic Product, 1970-2010

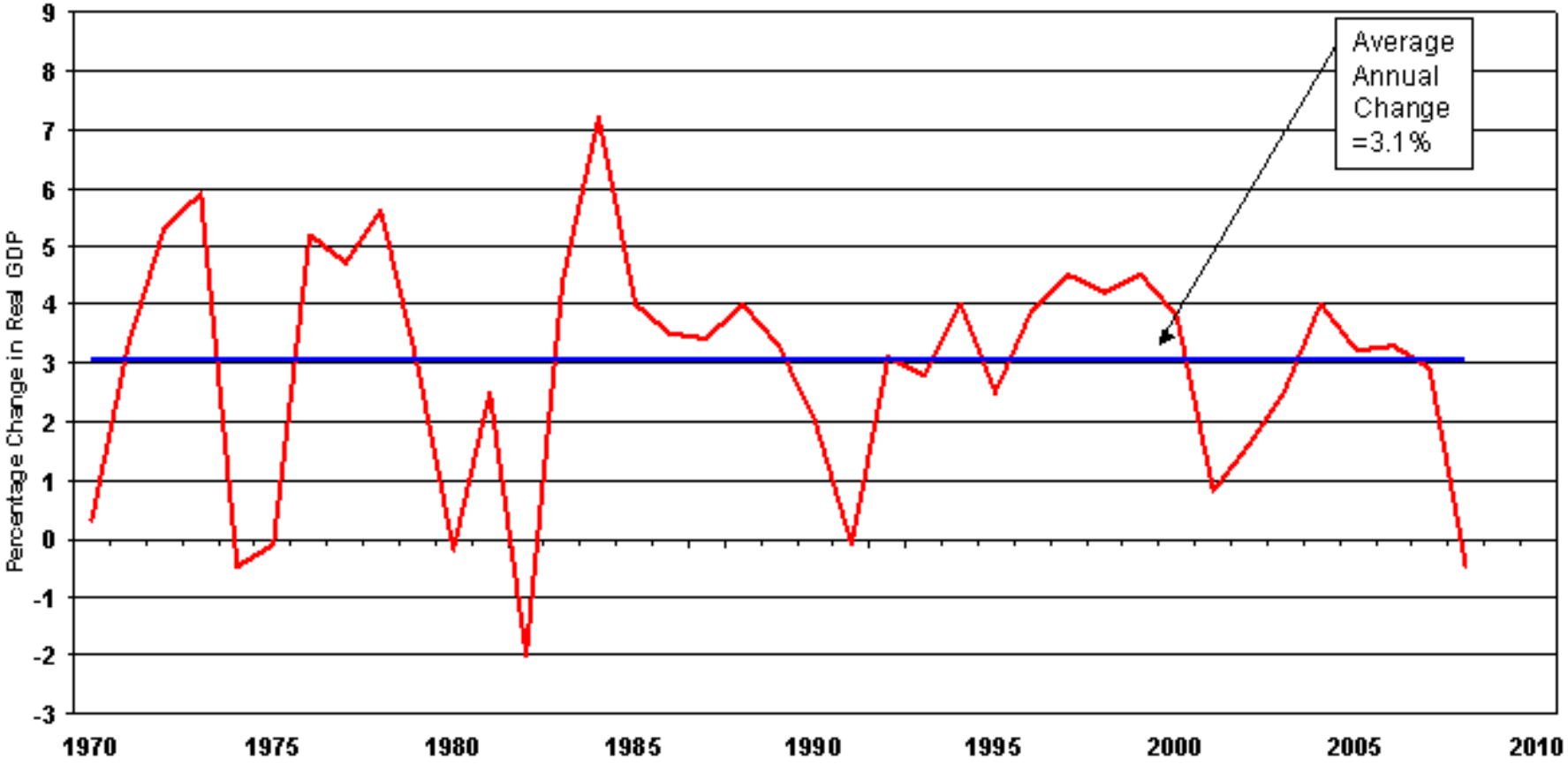

Population Change in Lubbock MSA, 1980-2010

County	1980	1990	2000	2010
Crosby	8,859	7,304	7,072	6,059
Lubbock	211,651	222,636	242,628	278,831
Total	220,510	229,940	249,700	284,890

Source: U.S. Census Bureau. 1980 - 2010 Census Counts.

Components of Change for Lubbock MSA, 2000 to 2009

County	Population			Births-Deaths	Migration	
	2000	2009	Change		Foreign	Domestic
Crosby	7,072	6,109	-963	336	24	-1,308
Lubbock	242,628	270,550	27,922	18,852	2,636	6,674
Total	249,700	276,659	26,959	19,188	2,660	5,366

Source: U.S. Census Bureau. 2000 Census Count; 2009 Estimate

Texas Total Nonfarm Employment Quarterly Growth

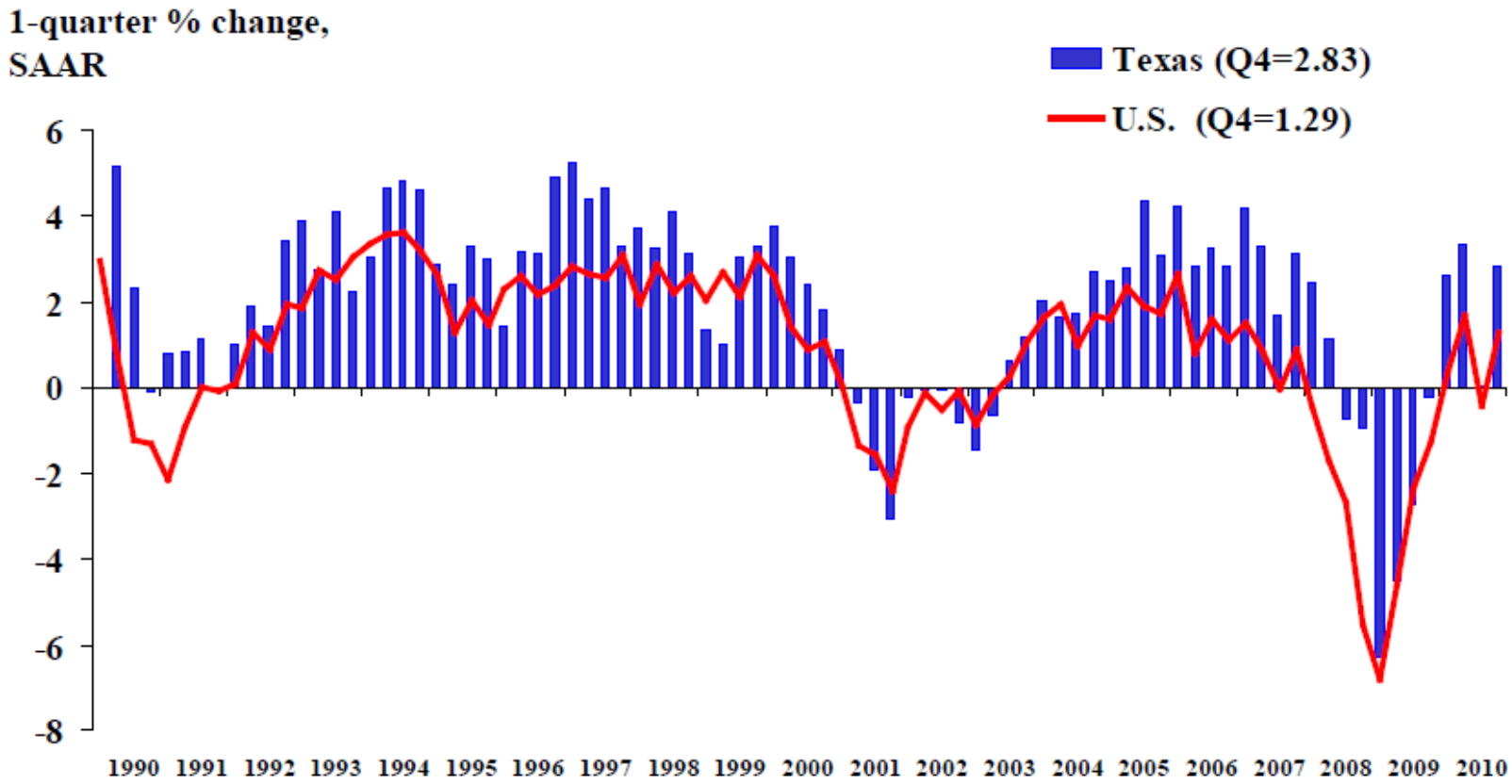

Source: BLS/TWC, seasonal and other adjustments by FRB Dallas http://www.dallasfed.org

Texas and U.S. Unemployment Rate

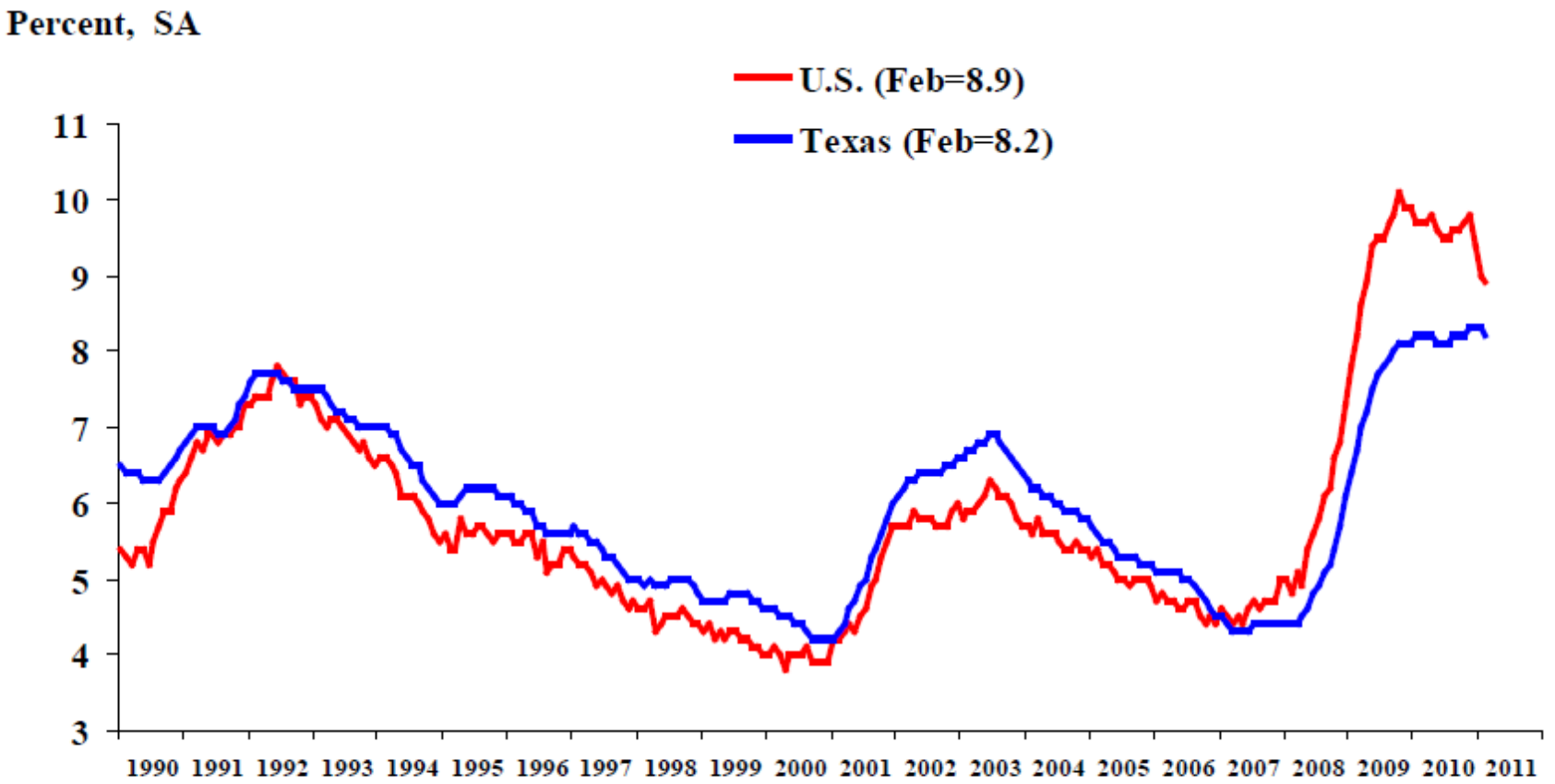

Source: BLS

http://www.dallasfed.org

Texas Residential Permits and Mortgage Rate, 1990-2010

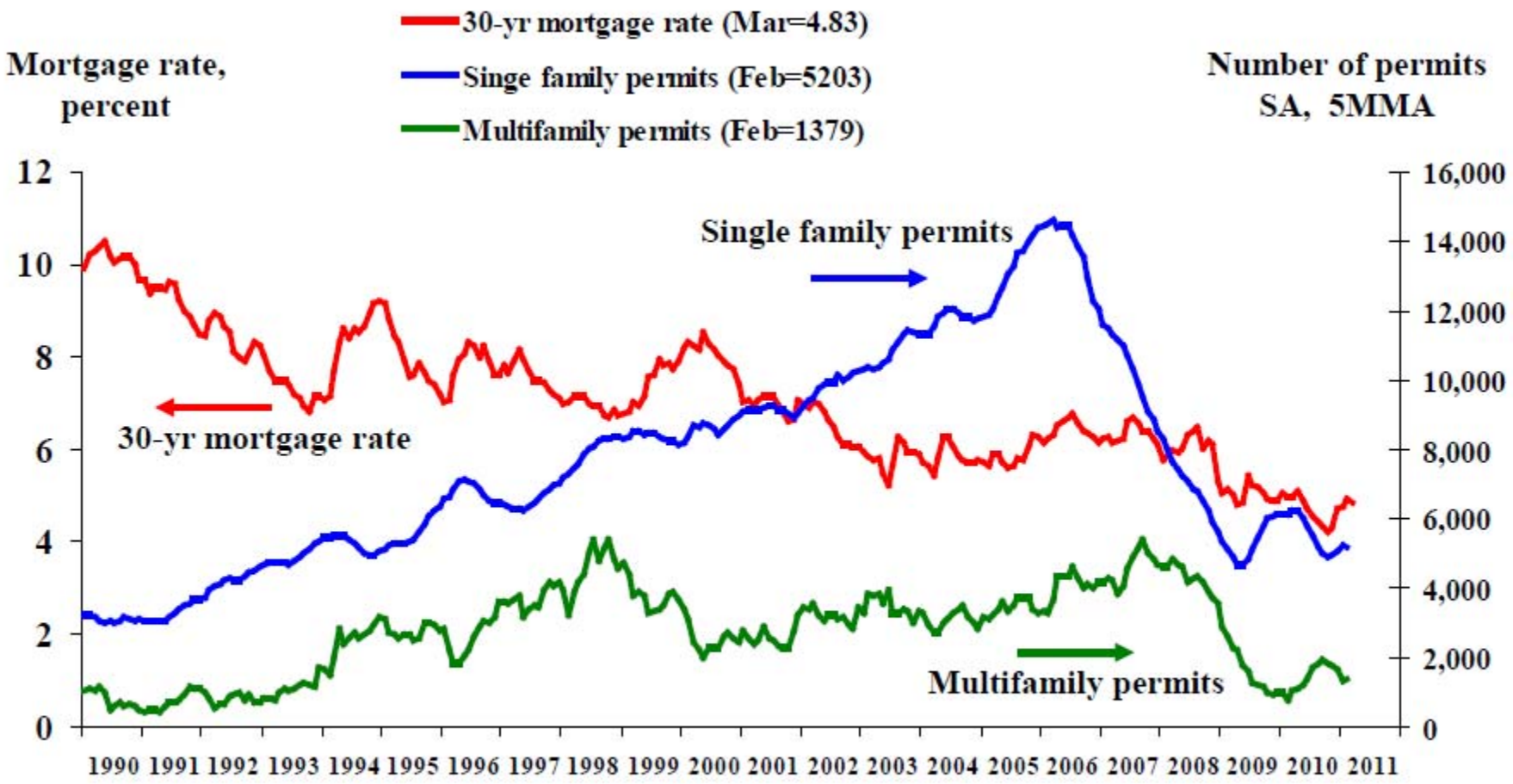

Source: Bureau of the Census

http://www.dallasfed.org

Estimated Annual Net Migration to Texas, 2000-2009

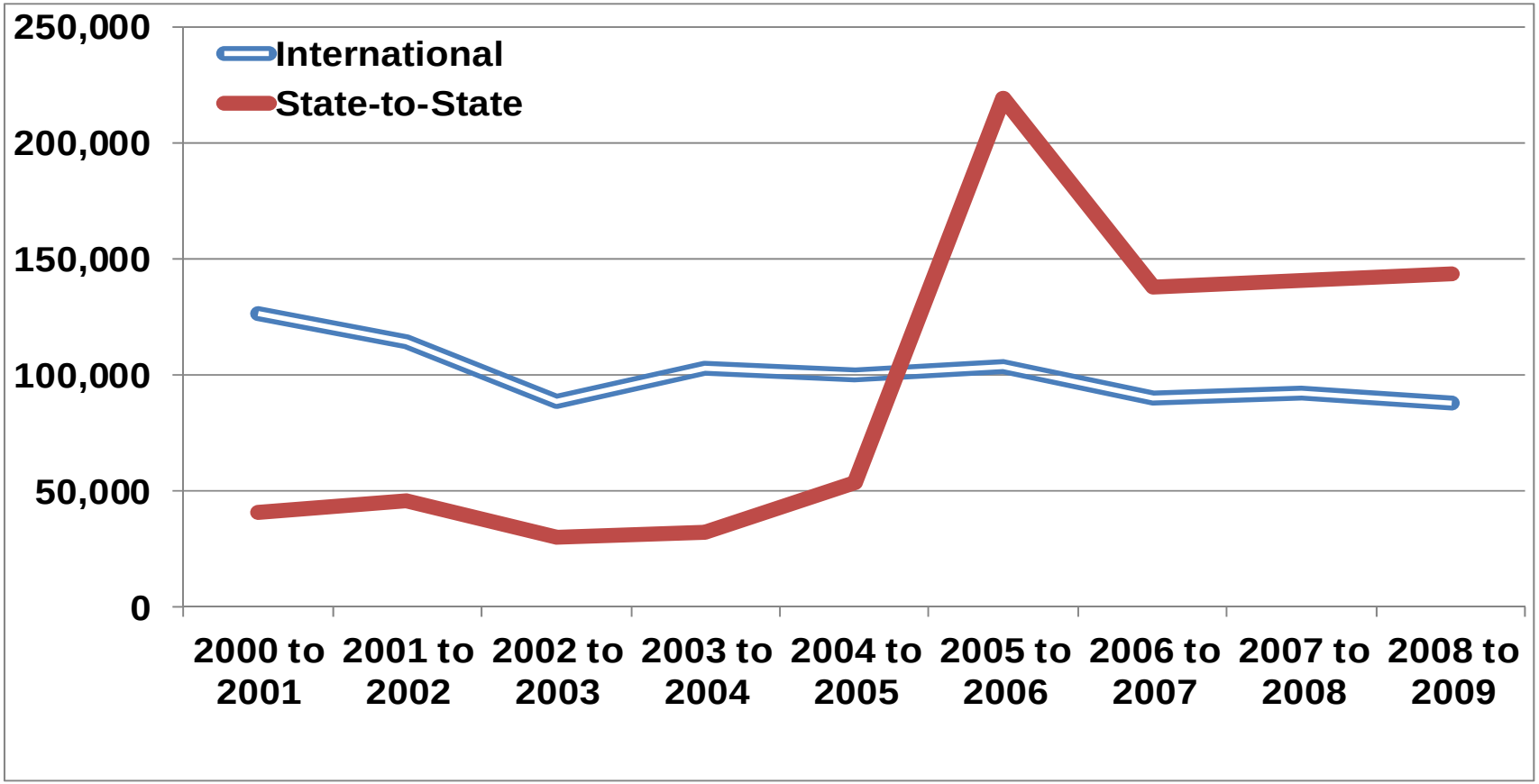

Source: U.S. Census Bureau. 2009 Population Estimates.

Percent of Migrants to Texas by Race and Ethnicity, 2000-2009

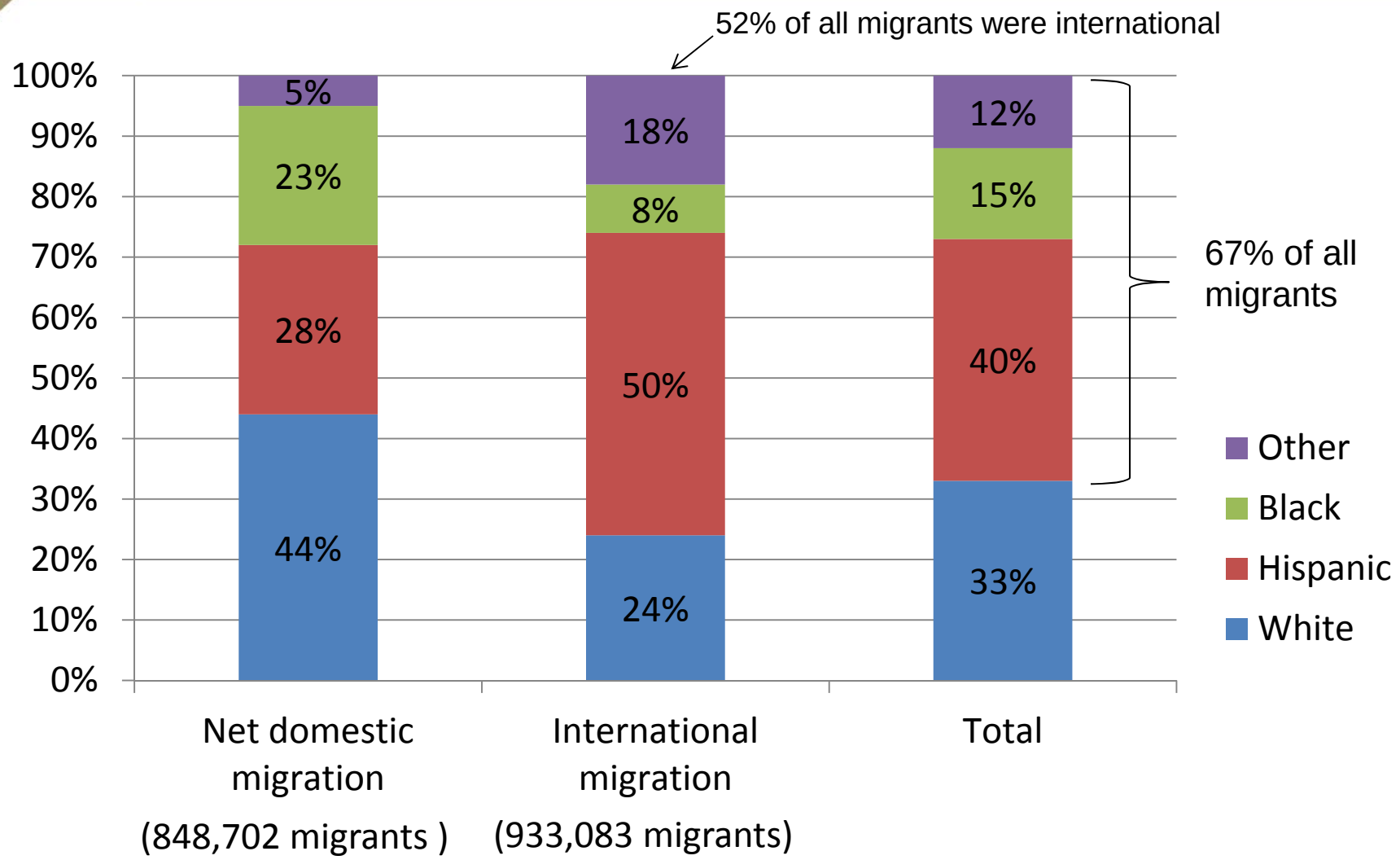

Sources: Percentages of domestic and international migrants by race and ethnicity derived from the 2006-2008 American Community Survey. Total numbers of domestic and international migrants between 2000-2009 are from Table 4. Cumulative Estimates of the Components of Resident Population Change for the United States, Regions, States, and Puerto Rico: April 1, 2000 to July 1, 2009, U.S. Census Bureau.

States with Largest Estimated Unauthorized Immigrant Populations, 2010

State	Estimate (thousands)	Range
California	2,550	(2,350 - 2,750)
Texas	1,650	(1,450 - 1,850)
Florida	825	(725 - 950)
New York	625	(525 - 725)
New Jersey	550	(425 - 650)
Illinois	525	(425 - 625)
Georgia	425	(300 - 550)
Arizona	400	(275 - 500)

Source: Pew Hispanic Center estimates based on residual methodology applied to March Supplements to the Current Population Survey (February 1, 2011).

Estimated Domestic Migration (2000-2008) as a Percentage of 2000 Population by County

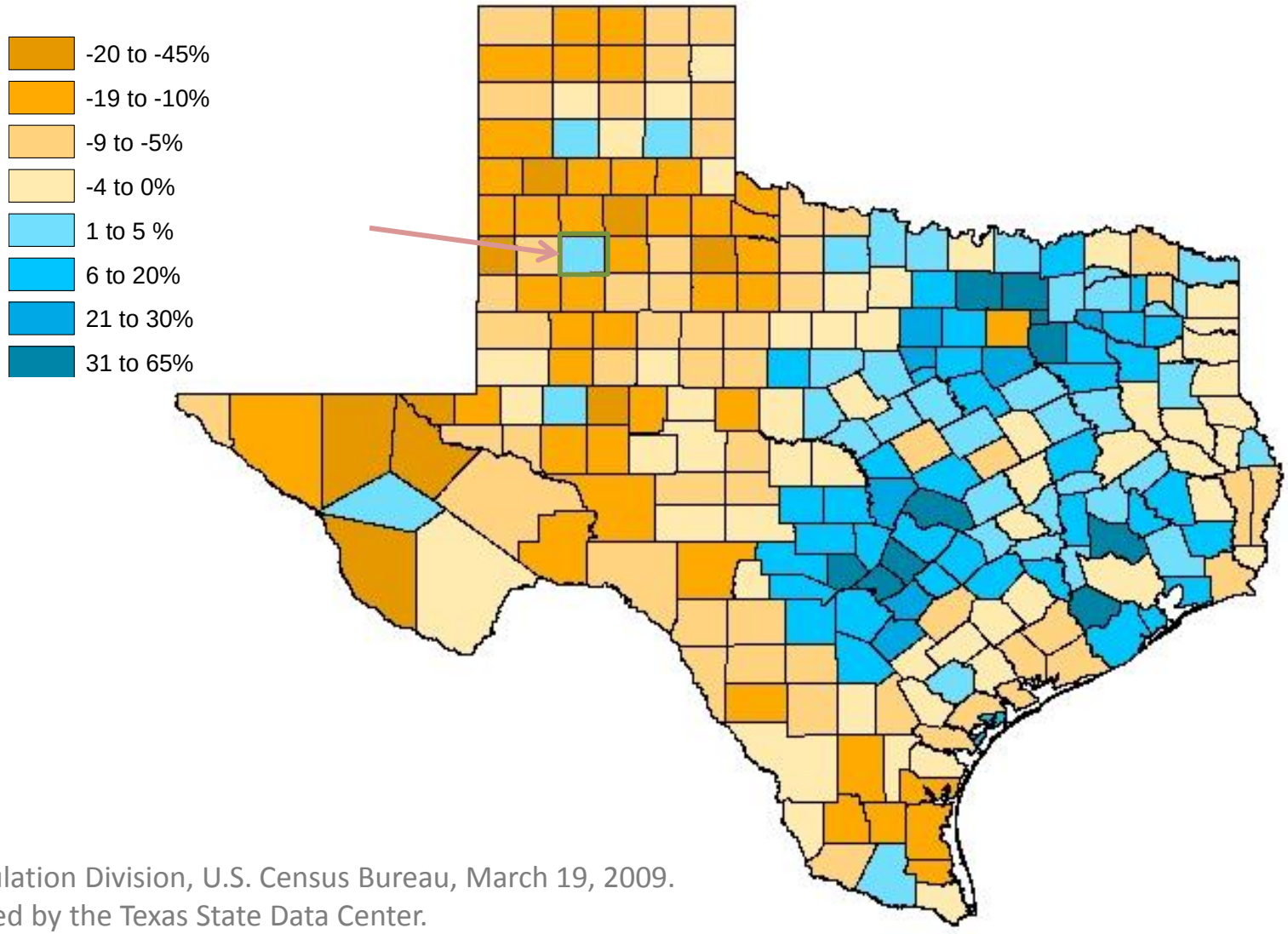

Source: Population Division, U.S. Census Bureau, March 19, 2009.
Map produced by the Texas State Data Center.

Estimated International Migration (2000-2008) as a Percentage of 2000 Population by County

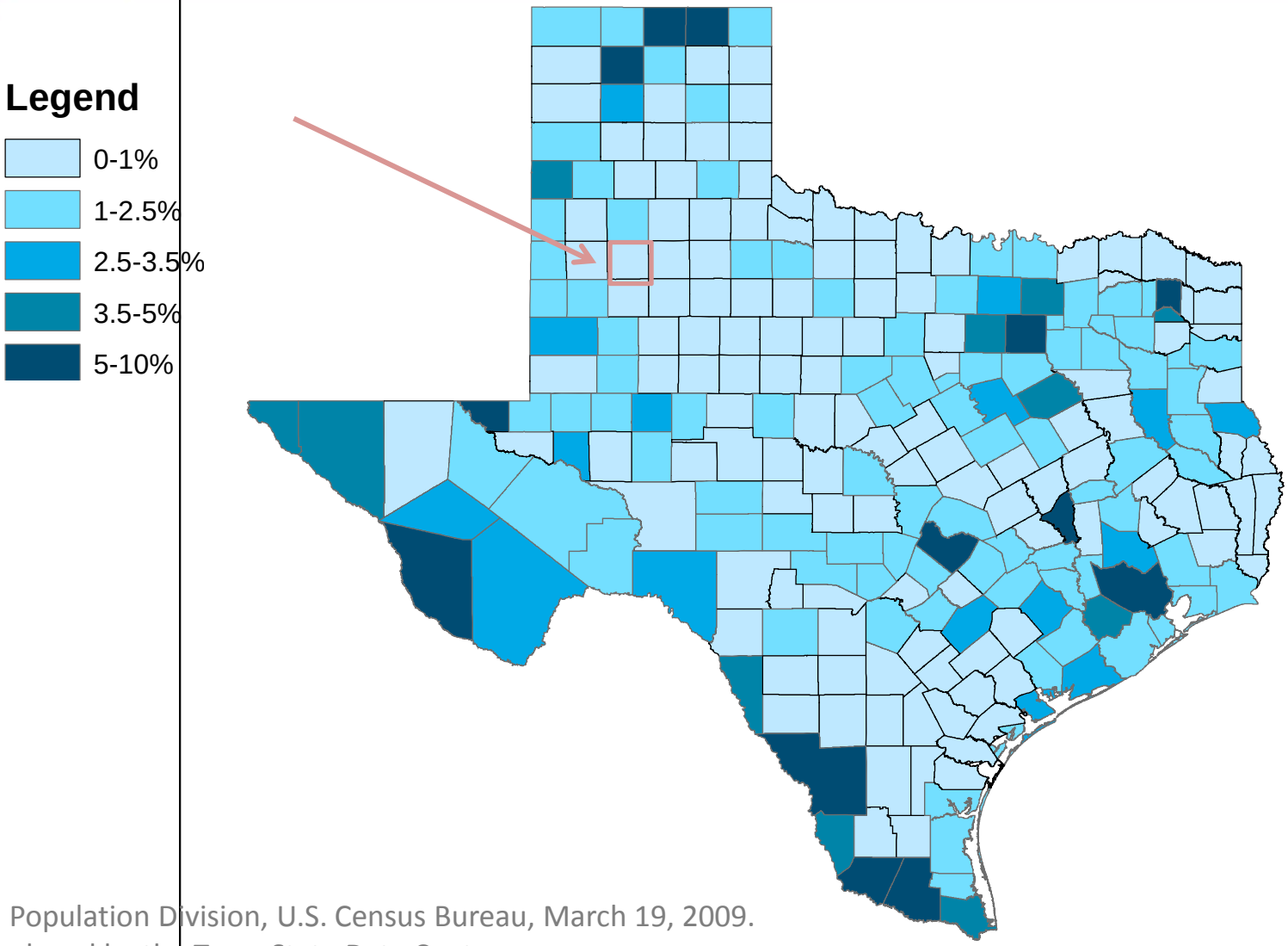

Source: Population Division, U.S. Census Bureau, March 19, 2009.
Map produced by the Texas State Data Center.

Texas Racial and Ethnic Composition, 2000 and 2010

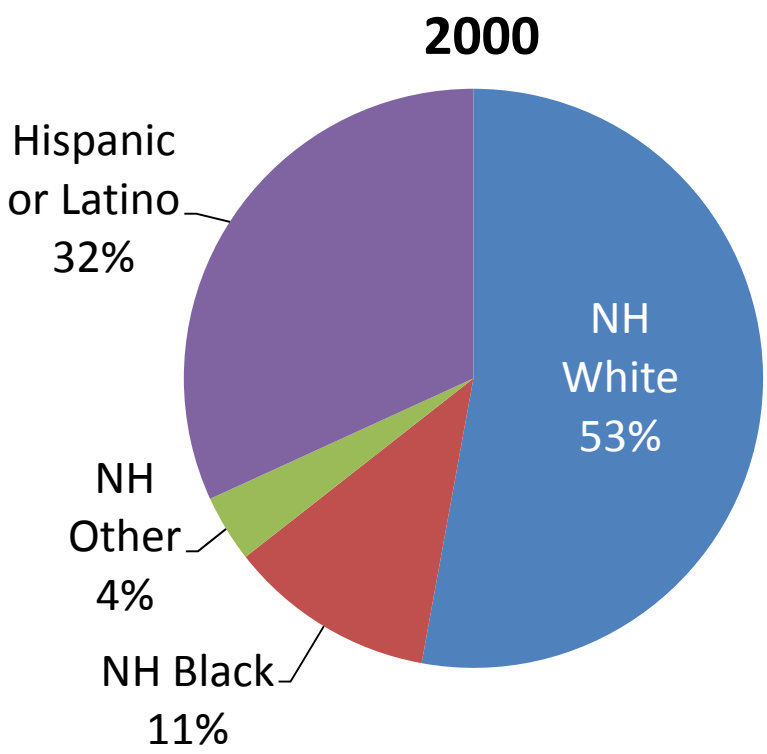

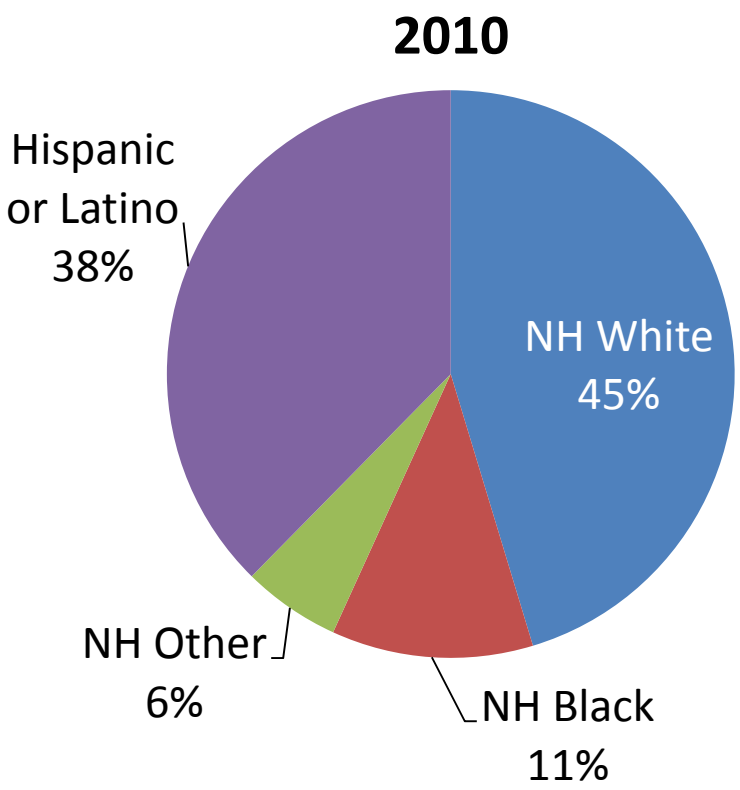

Source: U.S. Census Bureau. 2000 and 2010 Census Counts.

Texas Population Pyramid by Race/Ethnicity, 2010

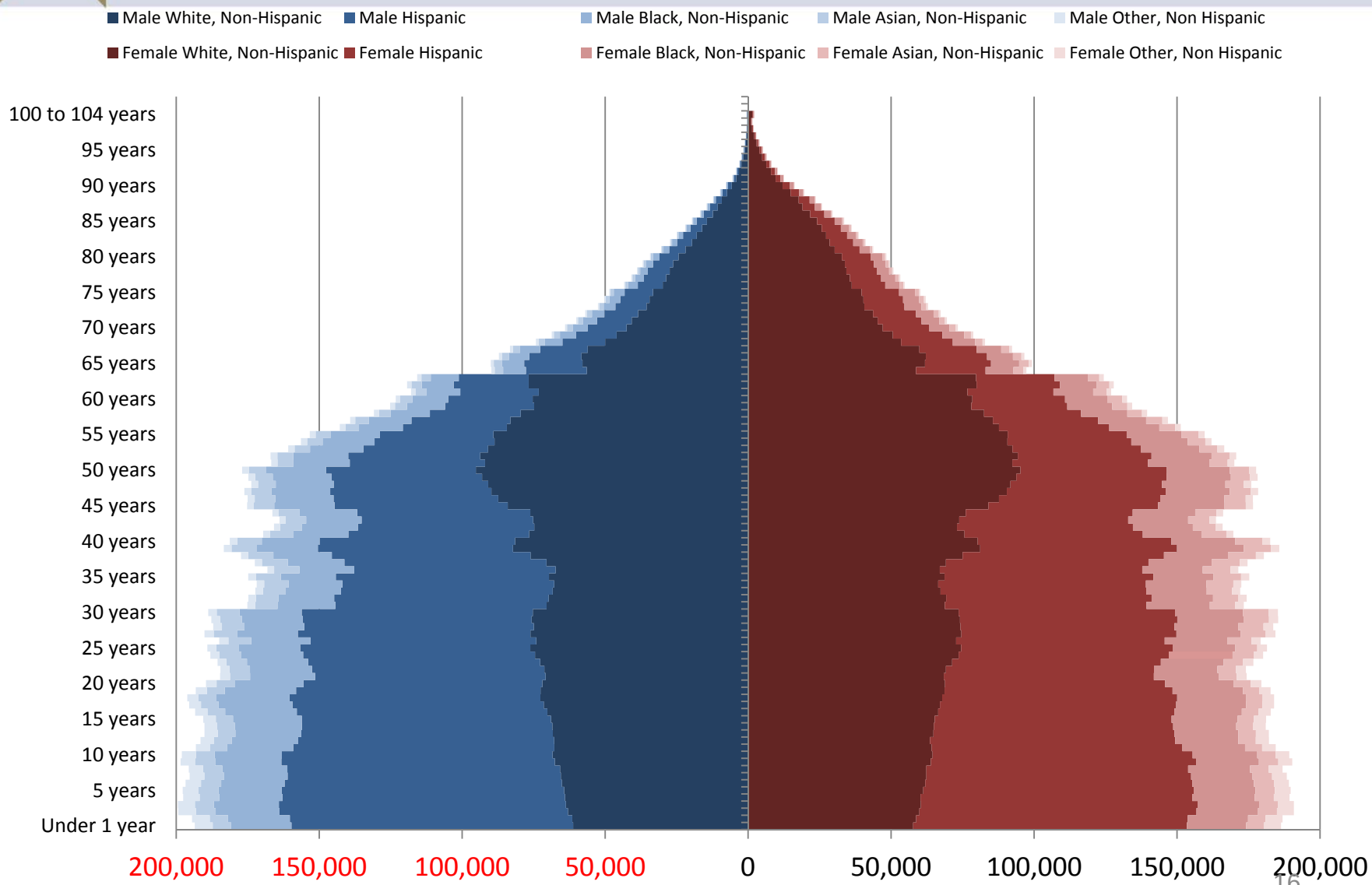

Source: U.S. Census Bureau. 2010 Census Summary File 1.

Texas Population Pyramid by Race/Ethnicity, 2010

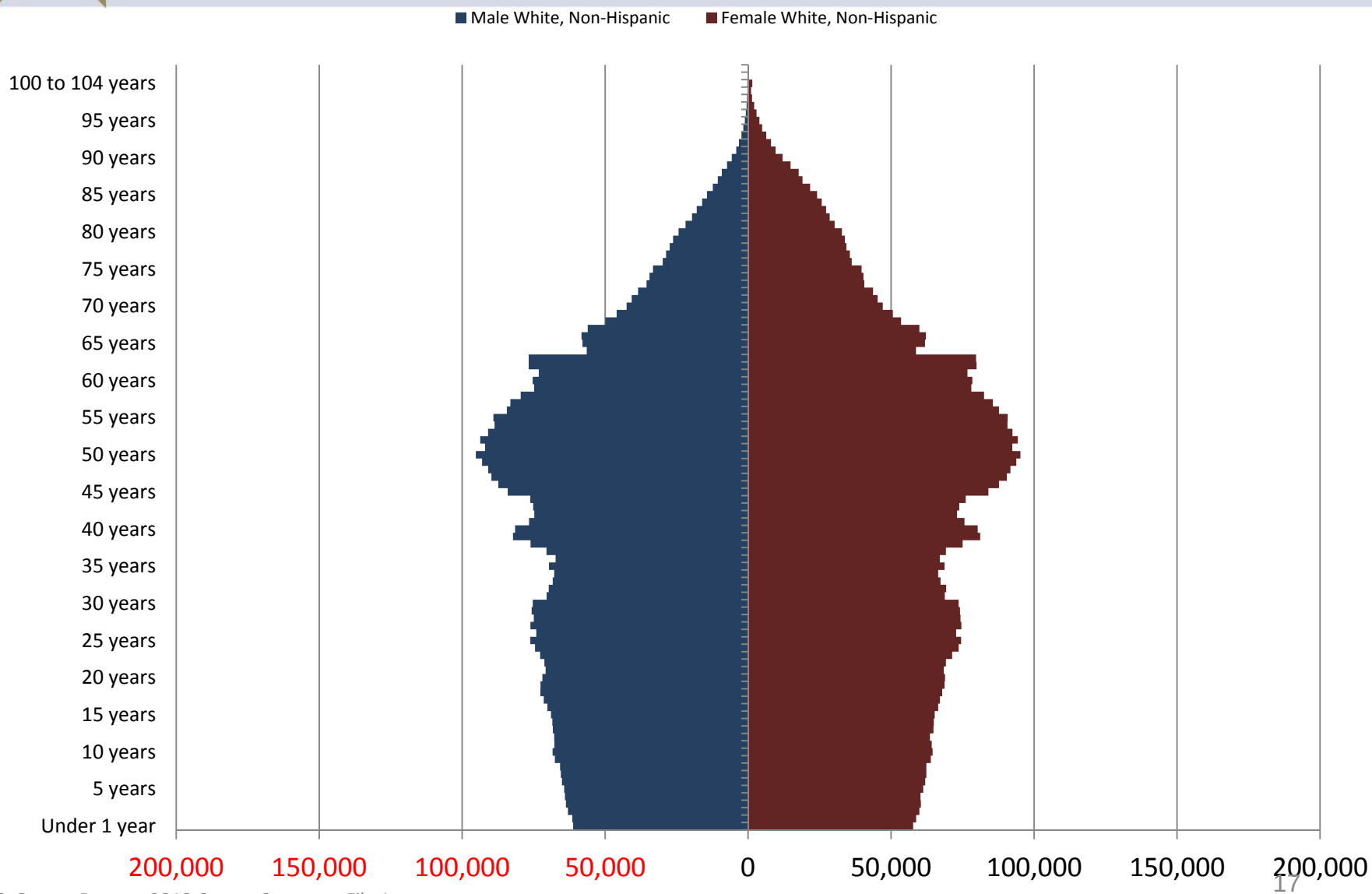

Source: U.S. Census Bureau. 2010 Census Summary File 1.

Texas Population Pyramid by Race/Ethnicity, 2010

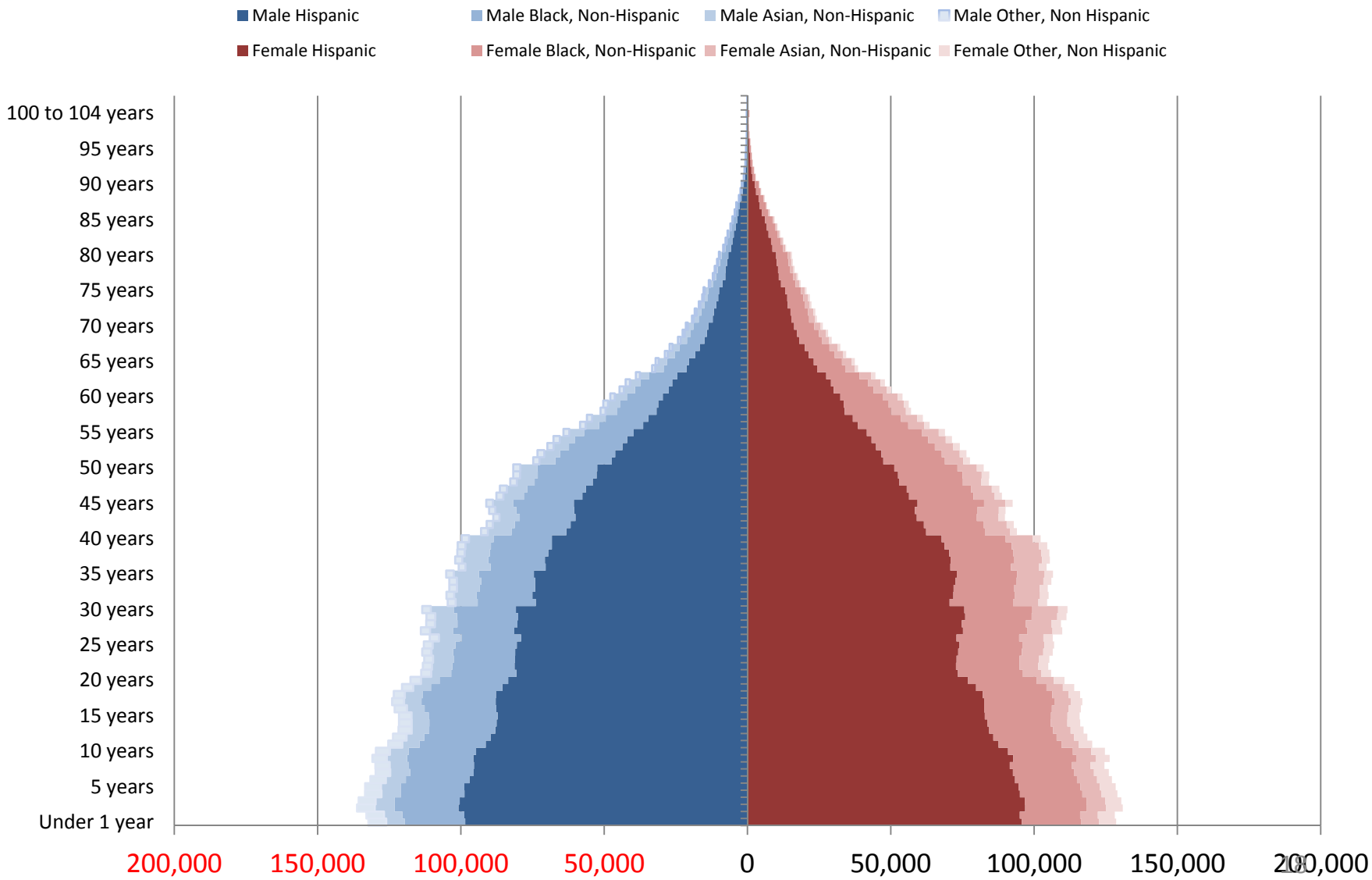

Source: U.S. Census Bureau. 2010 Census Summary File 1.

Population Pyramid , Lubbock County, 2010

Source: U.S. Census Bureau. 2010 Census Summary File 1.

Total Population by County, 2010

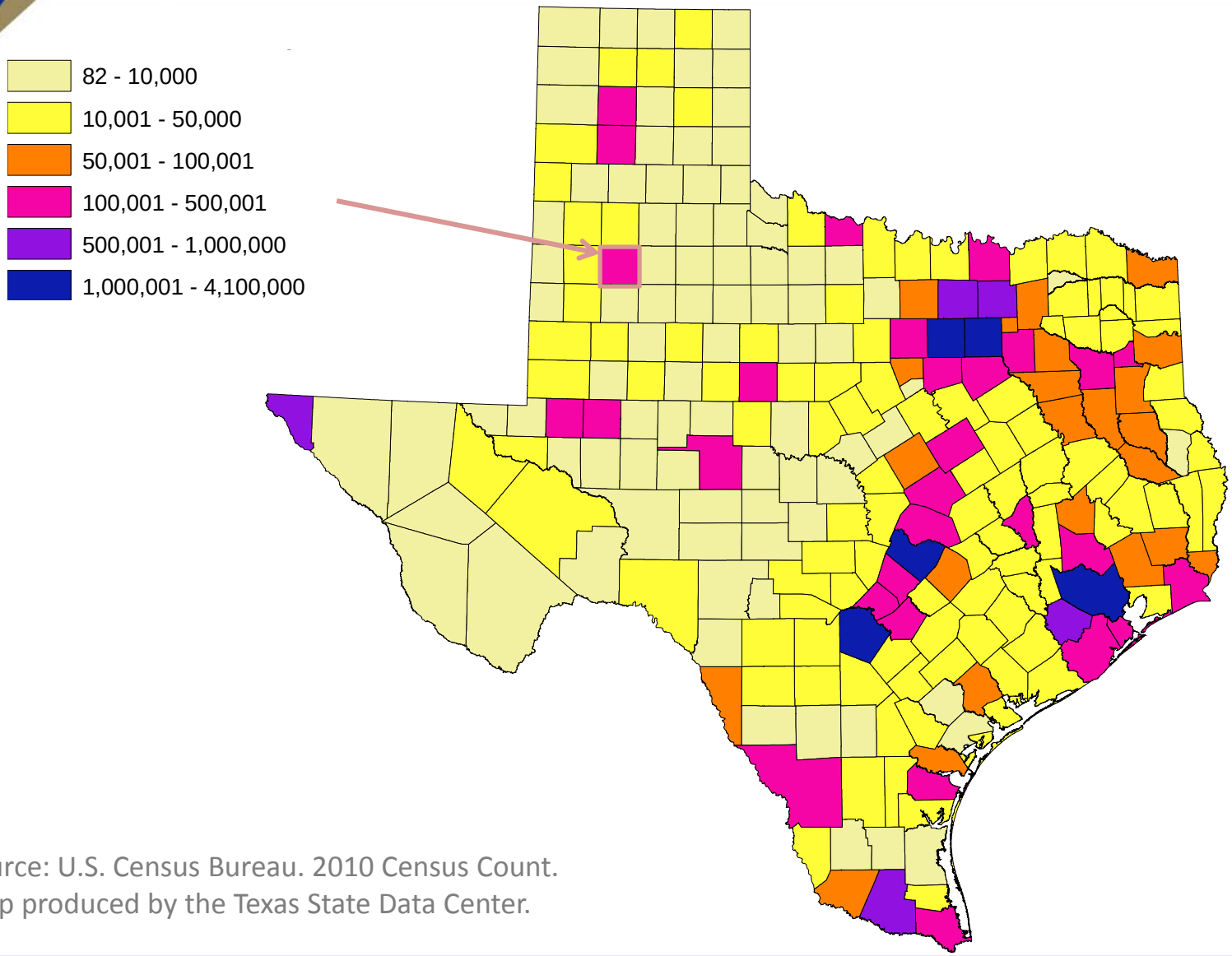

Source: U.S. Census Bureau. 2010 Census Count.
Map produced by the Texas State Data Center.

Numeric Change of Total Population by County, 2000-2010

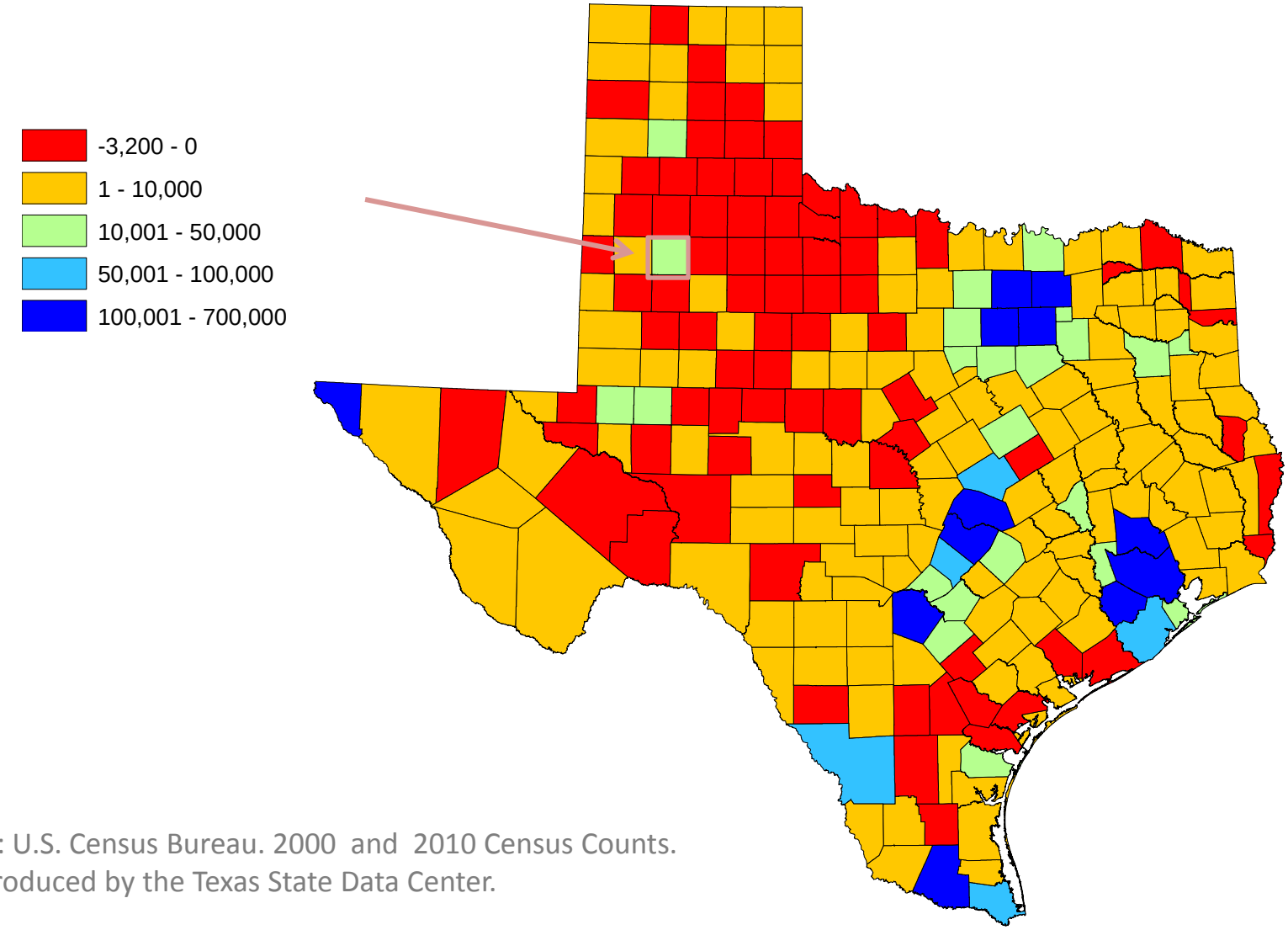

Source: U.S. Census Bureau. 2000 and 2010 Census Counts.
Map produced by the Texas State Data Center.

Percent Change of Total Population by County, 2000-2010

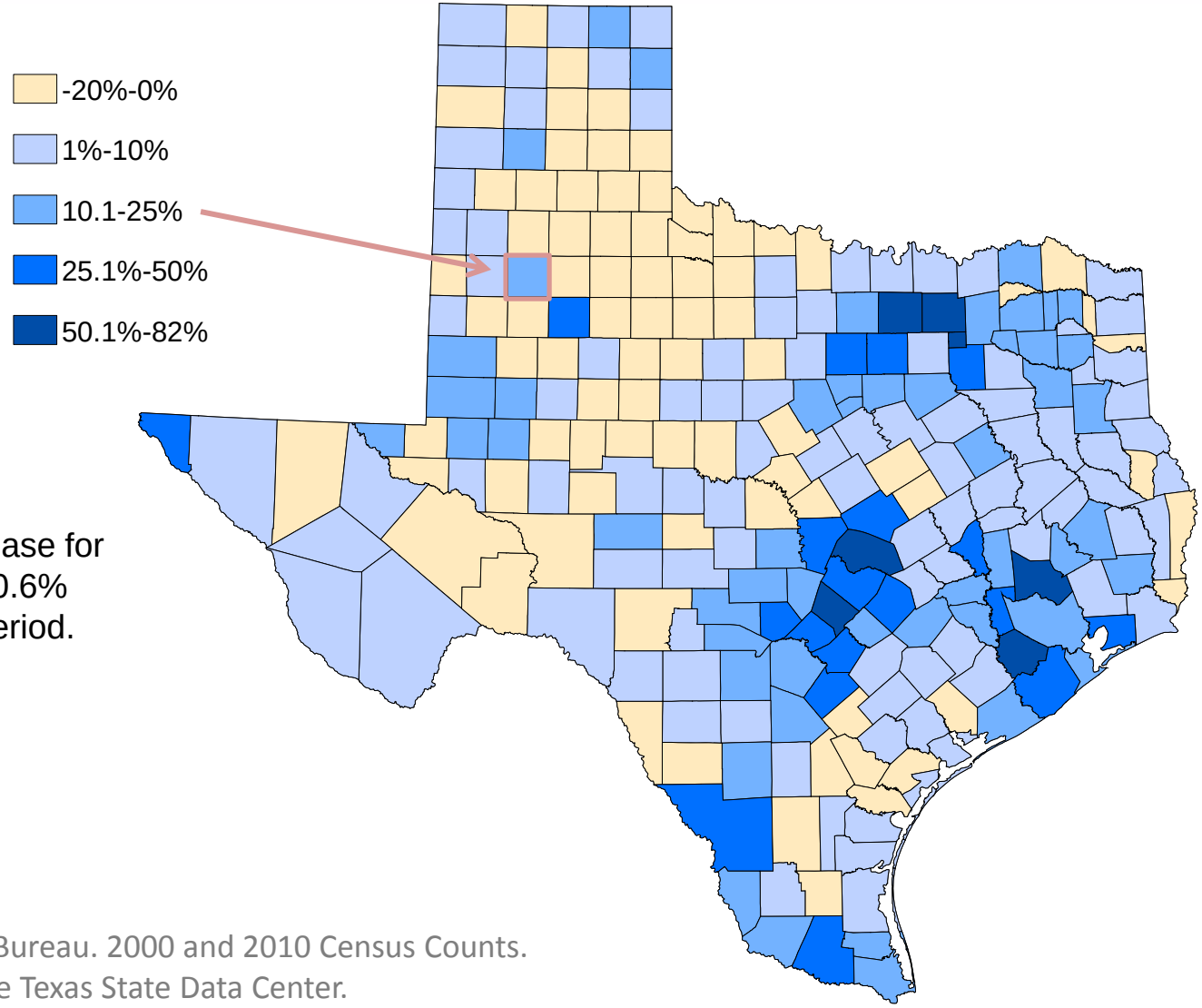

Population increase for Texas was 20.6% during this period.

Source: U.S. Census Bureau. 2000 and 2010 Census Counts.
Map produced by the Texas State Data Center.

Numeric Change in Hispanic Population by County, 2000-2010

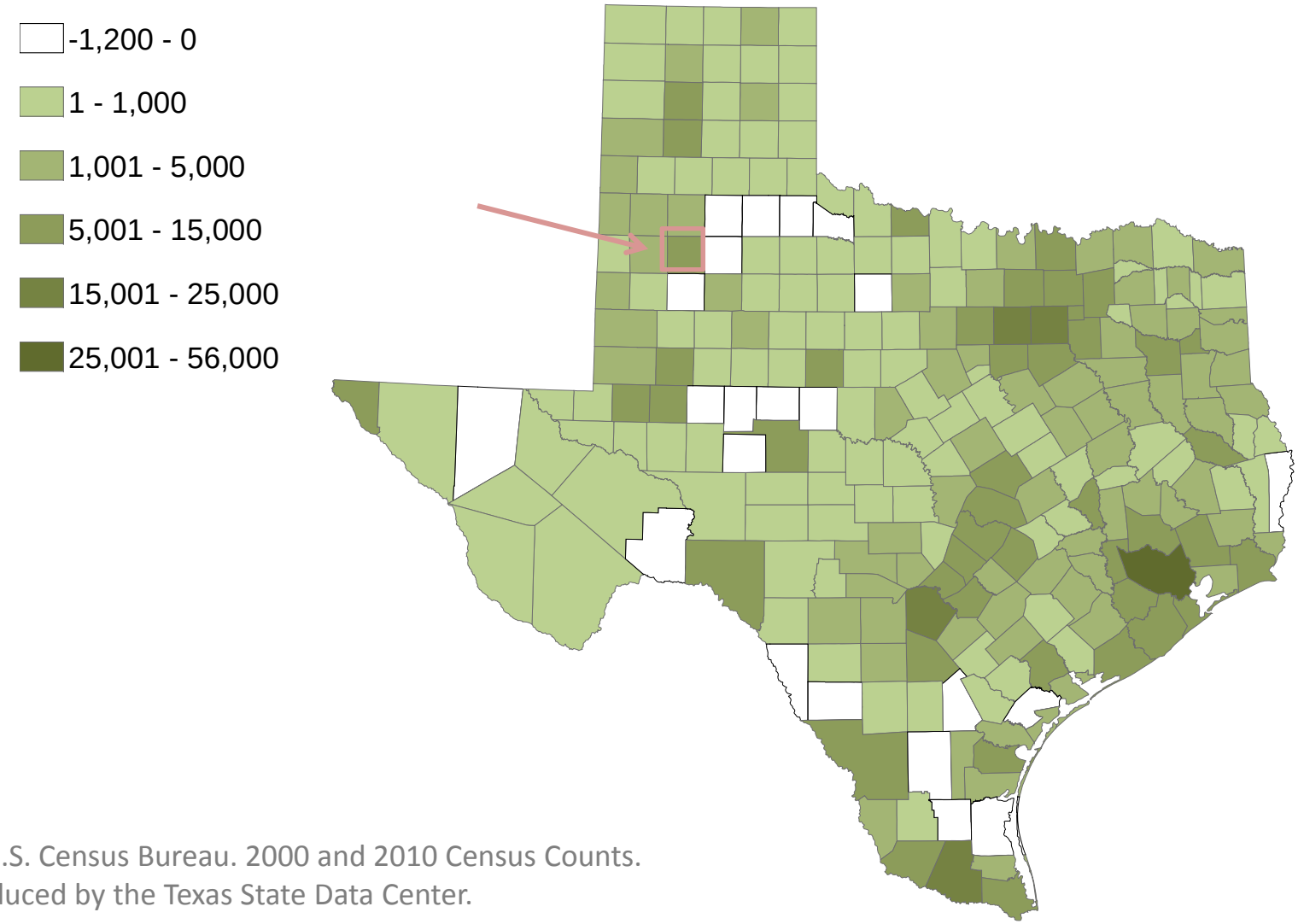

Source: U.S. Census Bureau. 2000 and 2010 Census Counts.
Map produced by the Texas State Data Center.

Percent of Population That Is Foreign Born by County, 2005-2009

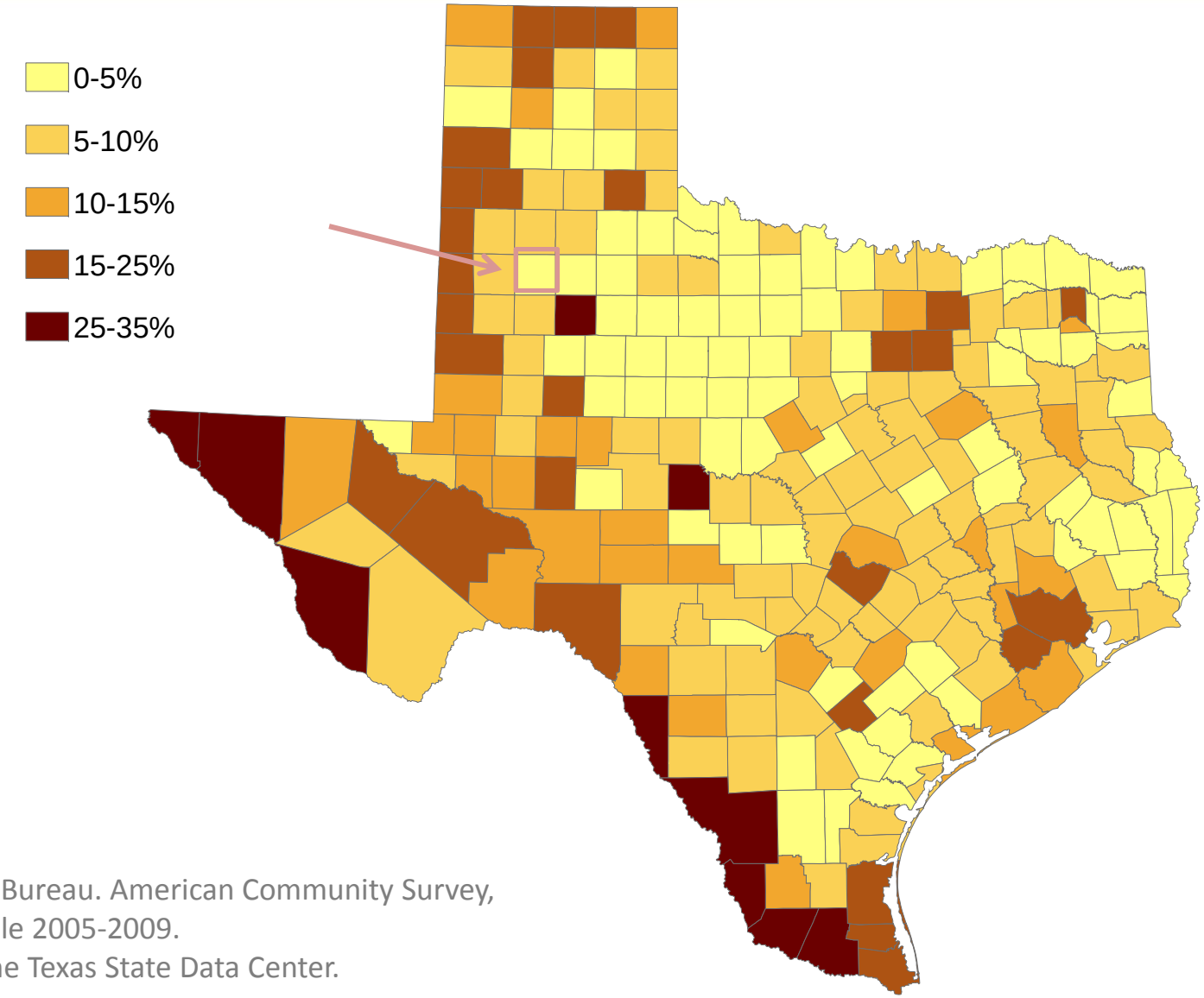

Source: U.S. Census Bureau. American Community Survey, 5-Year Sample 2005-2009.
Map produced by the Texas State Data Center.

Housing Characteristics, Texas and Selected Counties, 2010

	Percent Vacant Housing Units	Owner-occupied Housing Units	Average Household Size of Owner-Occupied Units
Texas	9.4	63.8	2.87
Brazos	6.5	45.6	2.8
Lubbock	8	59.2	2.67
Midland	11.1	69.6	2.84
Nueces	10.3	61.3	2.91
Randall	4.7	70.3	2.65
Smith	8.4	69.7	2.67
Taylor	9.2	61.6	2.62
Wichita	9.1	62.3	2.56

Source: U.S. Census Bureau. 2010 Census Summary File 1.

Percent of the Civilian Labor Force Employed

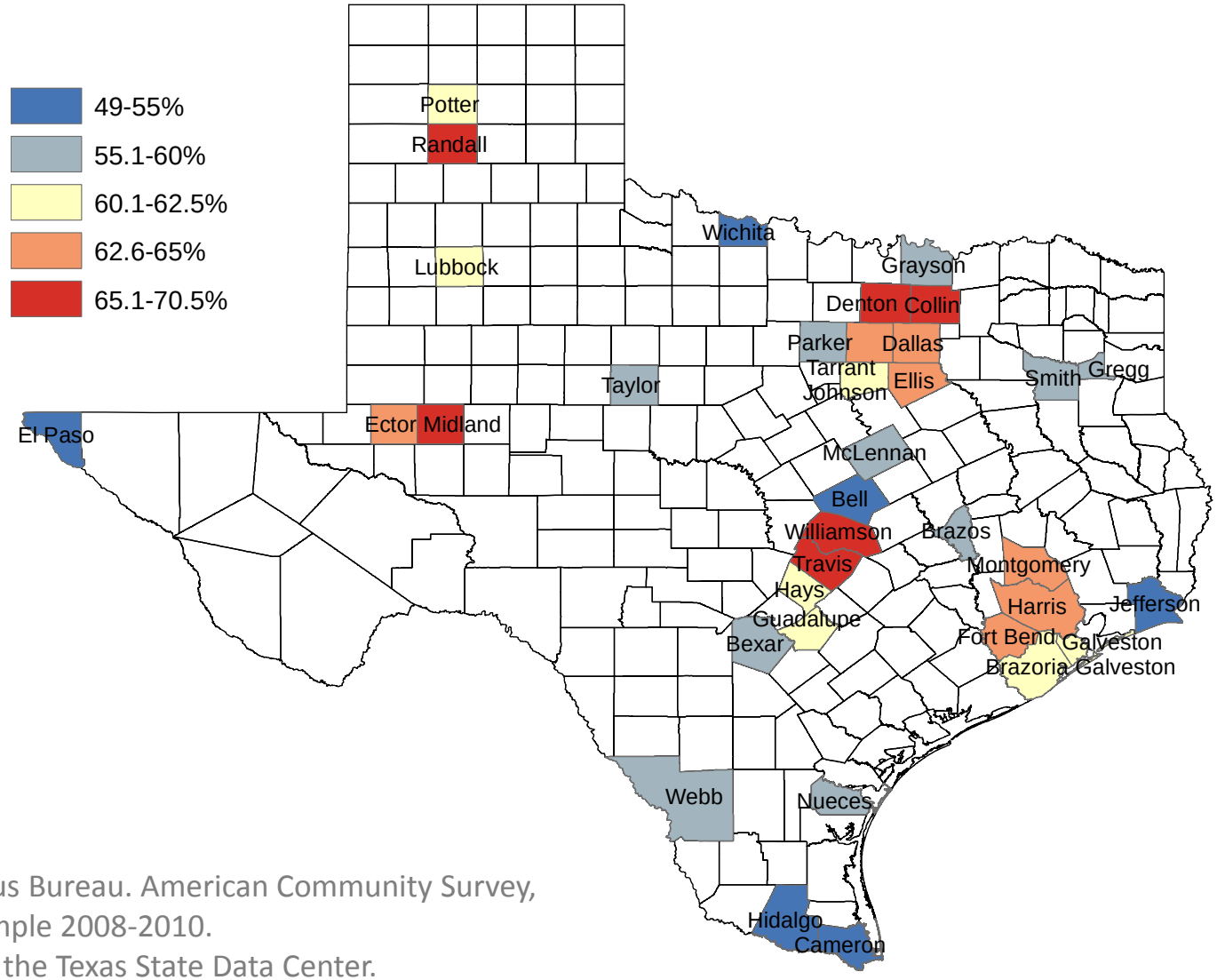

Source: U.S. Census Bureau. American Community Survey, 3-Year Sample 2008-2010.
Map produced by the Texas State Data Center.

Percent of People with Health Insurance Over the Last 12 Months

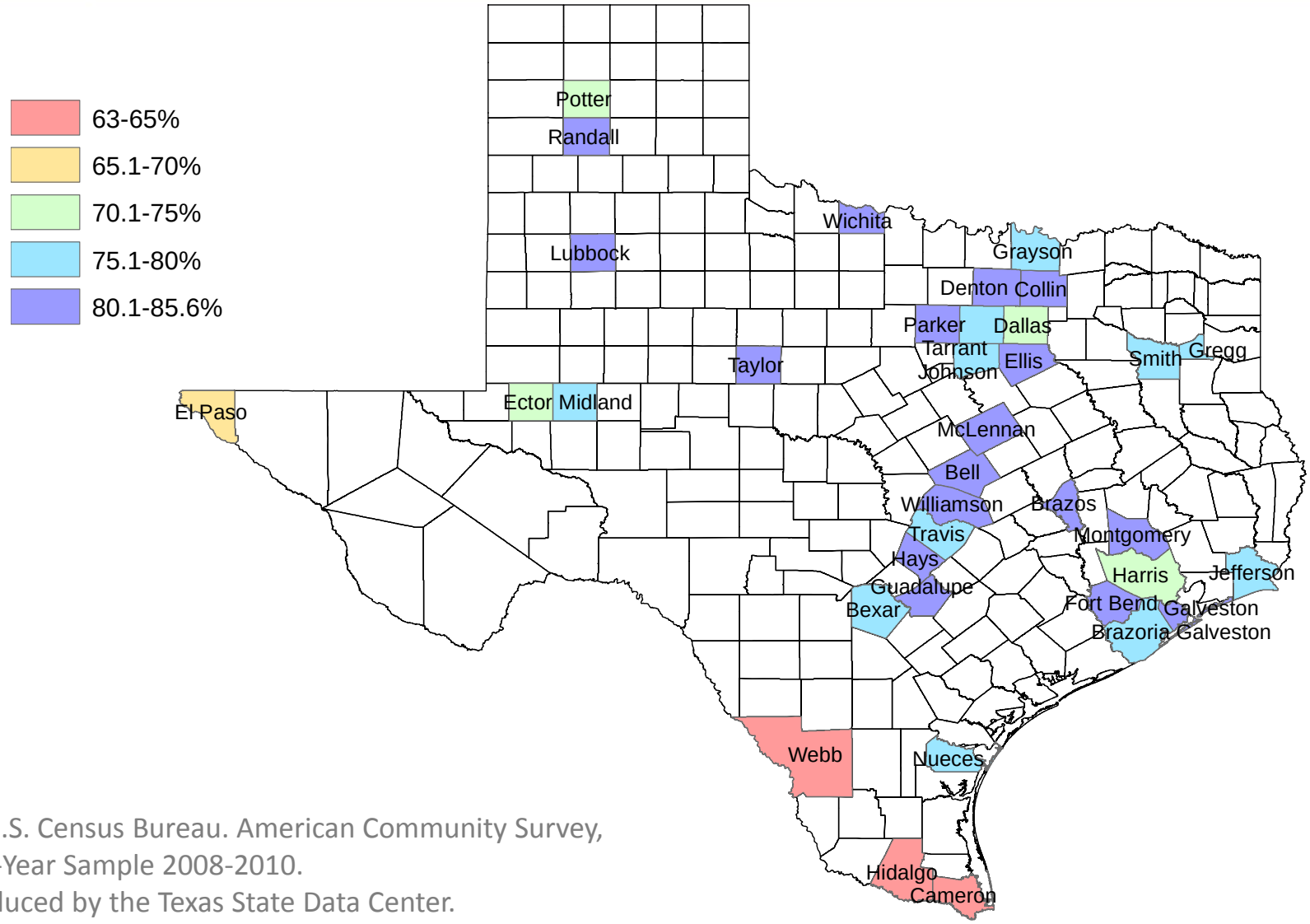

Source: U.S. Census Bureau. American Community Survey, 3-Year Sample 2008-2010.
Map produced by the Texas State Data Center.

Median Household Income by County, 2005-2009

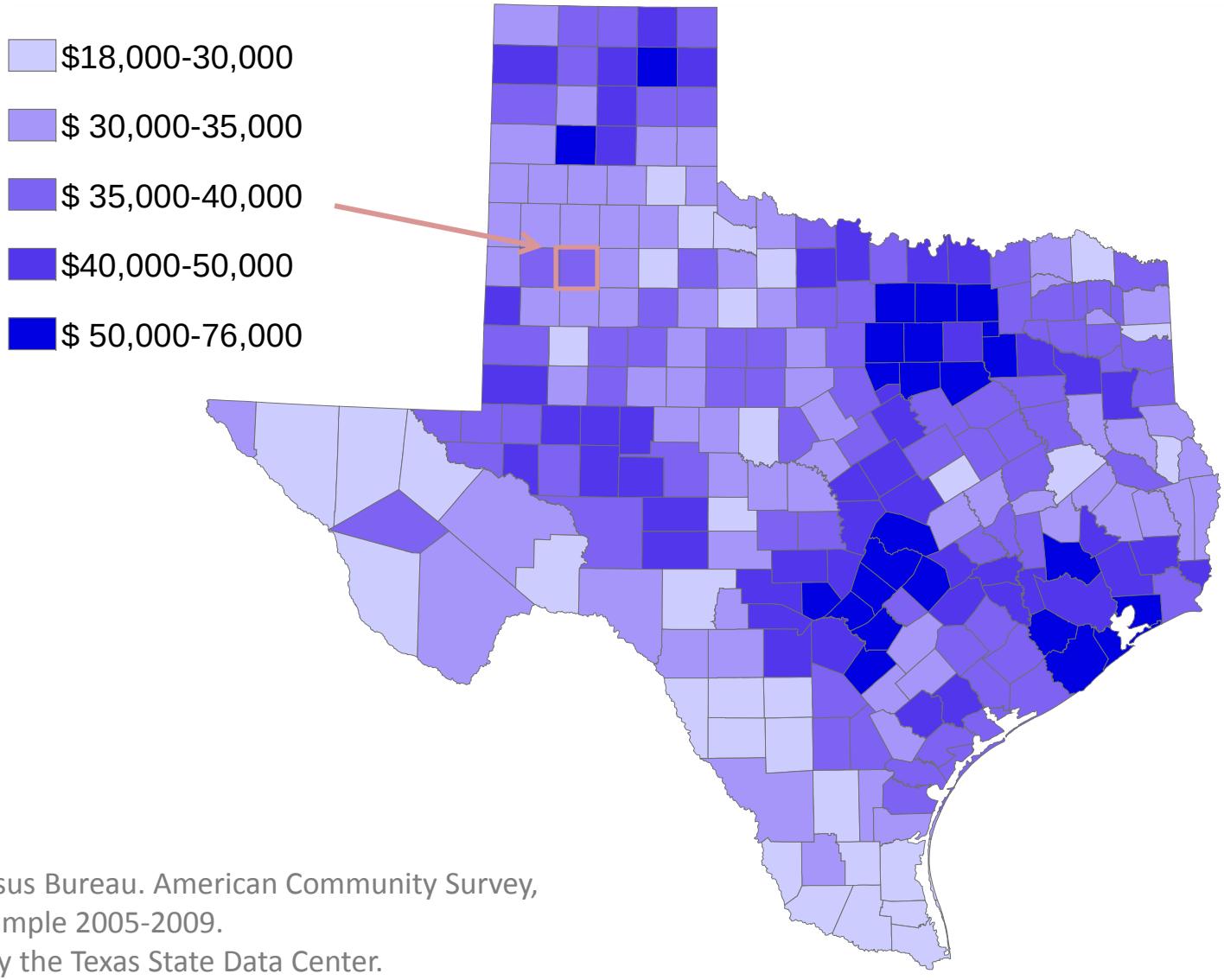

Source: U.S. Census Bureau. American Community Survey, 5-Year Sample 2005-2009.
Map produced by the Texas State Data Center.

Percent of Families Whose Income was Below Poverty in the Last 12 months

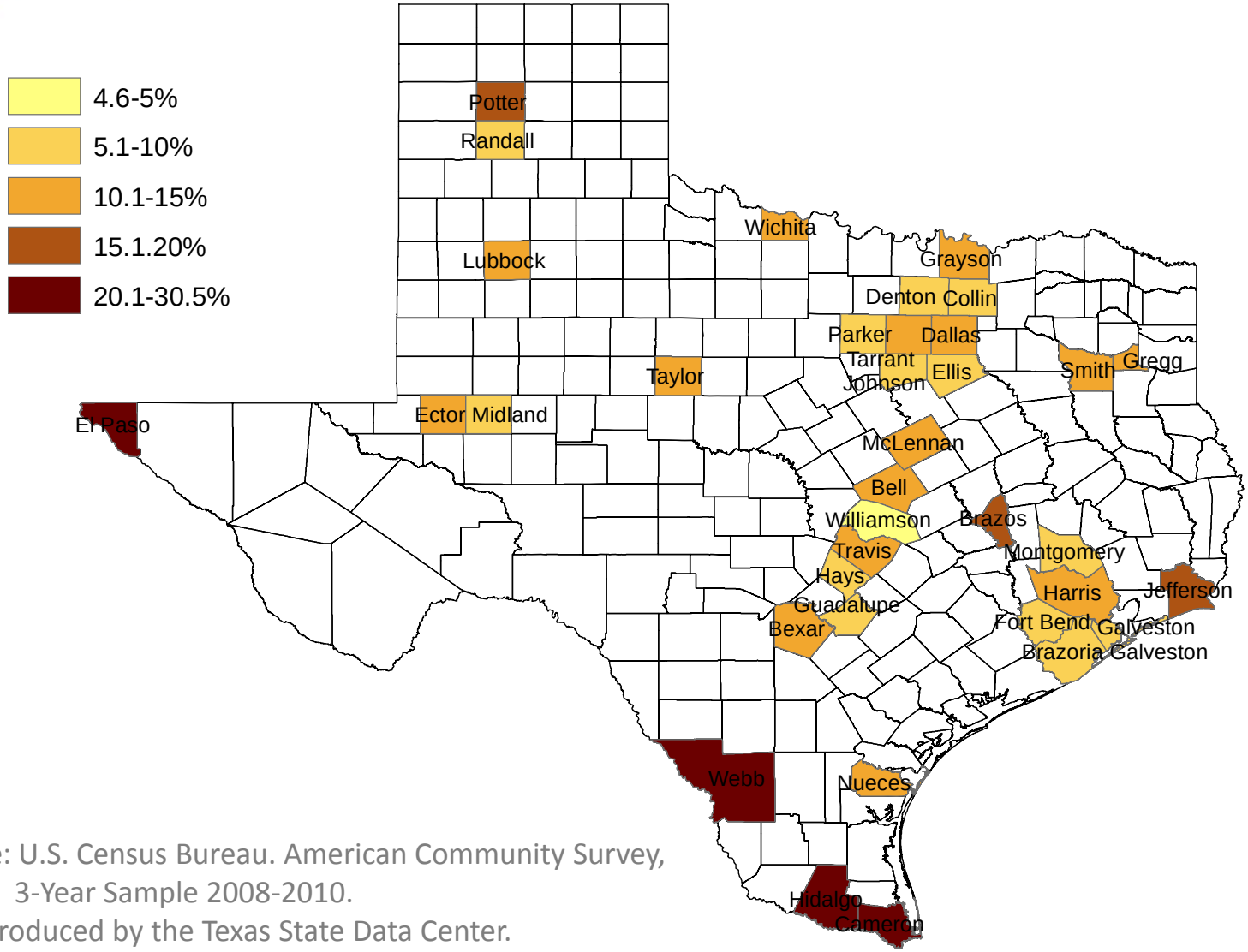

Source: U.S. Census Bureau. American Community Survey, 3-Year Sample 2008-2010.
Map produced by the Texas State Data Center.

Race/Ethnic Composition by Education Level in the Labor Force (aged 25 years and more), Texas, 2009

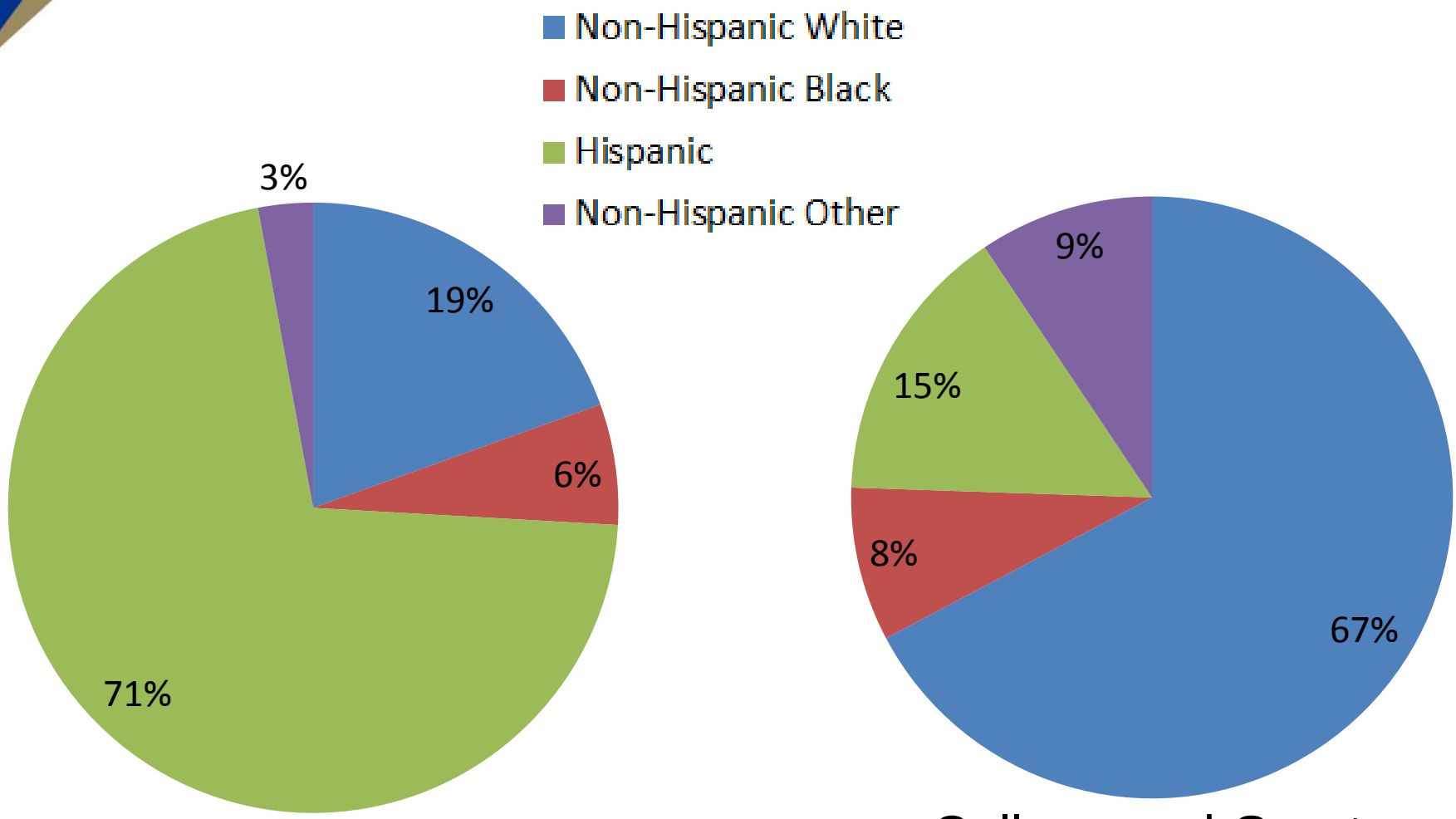

Less Than High School

College and Greater

Source: Derived from 2009 American Community Survey 1-Year Estimates by the Office of the State Demographer.

Projected Percent of Labor Force by Educational Attainment in Texas, 2000 and 2040

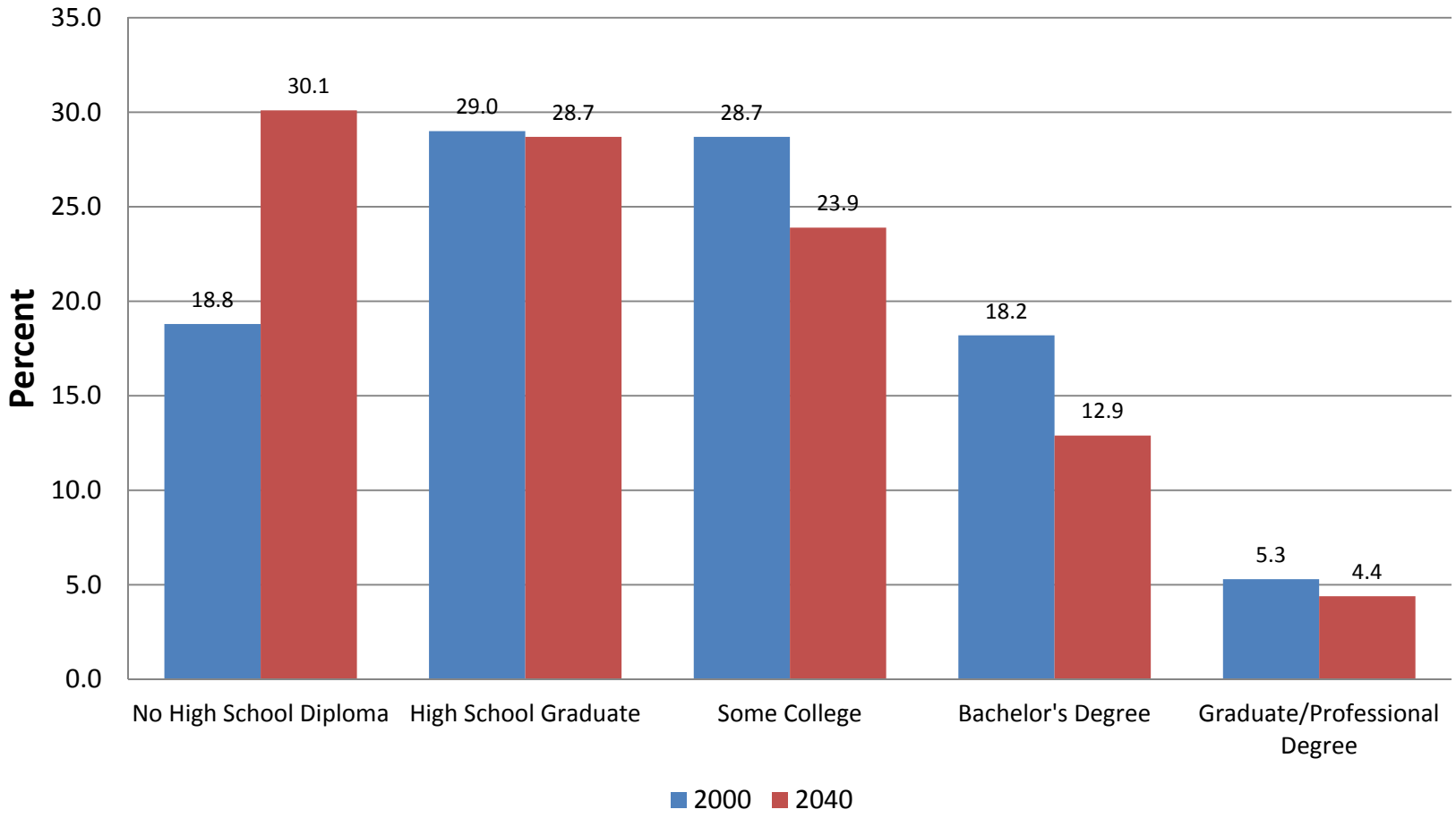

Source: Texas State Data Center. 2008 Population Projections, 1.0 Migration Scenario.

Projected Racial and Ethnic Population Percentages for Texas, 2000-2040

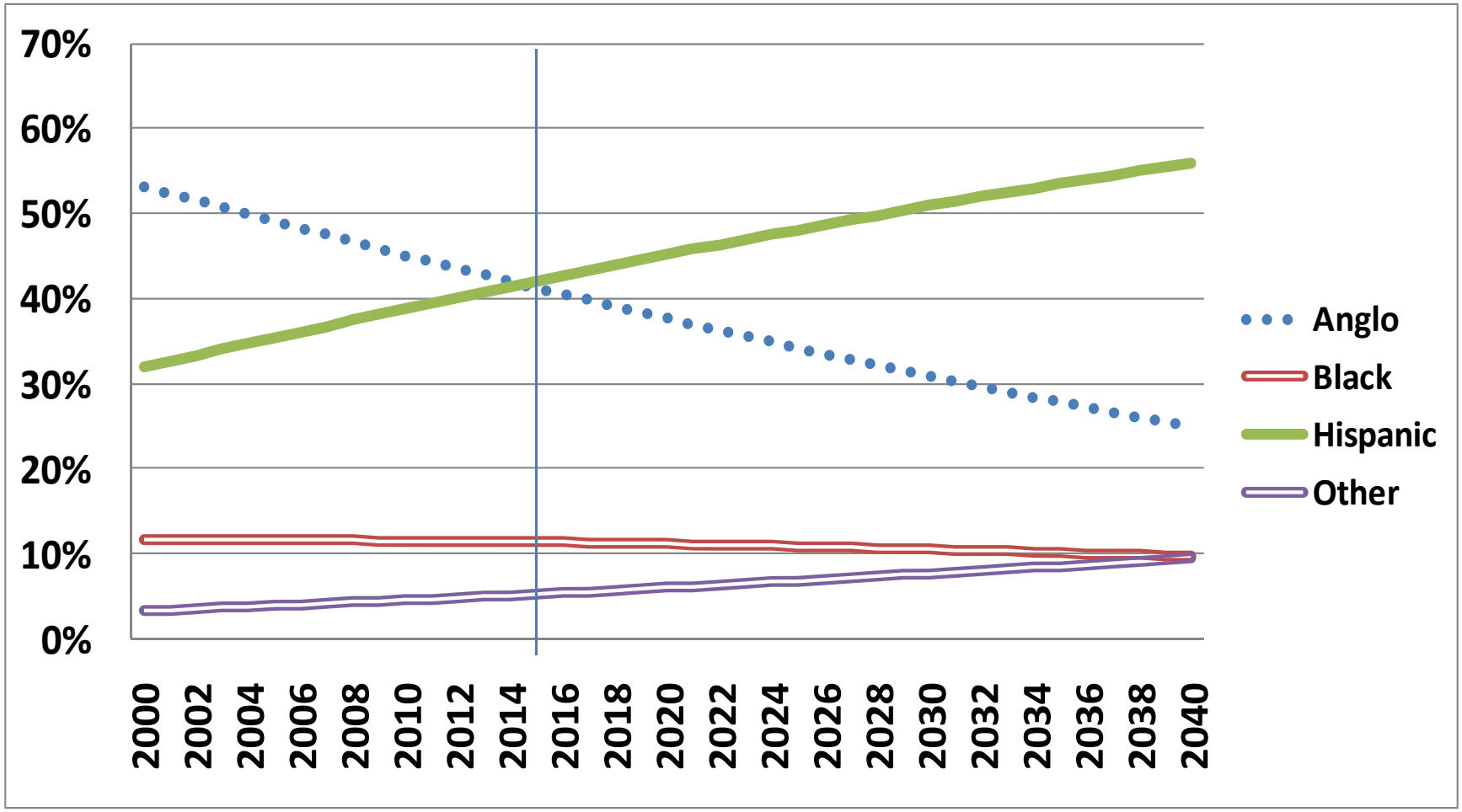

Source: Texas State Data Center. 2008 Population Projections, 2000-2007 Migration Scenario.

Projected Population Growth in Texas, 2000-2040

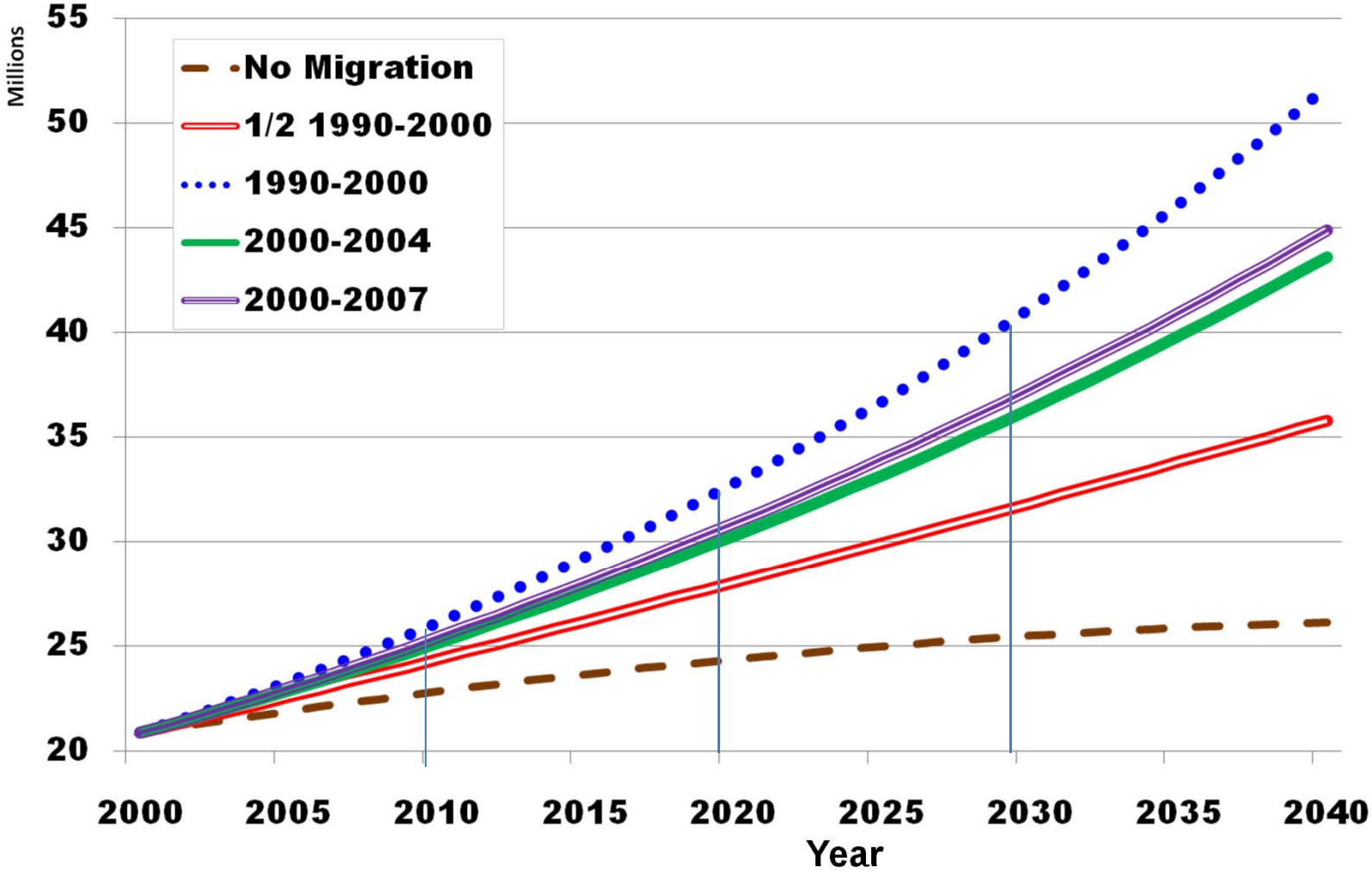

Source: Texas State Data Center. 2008 Population Projections.

Projected Population by Texas Counties, 2040

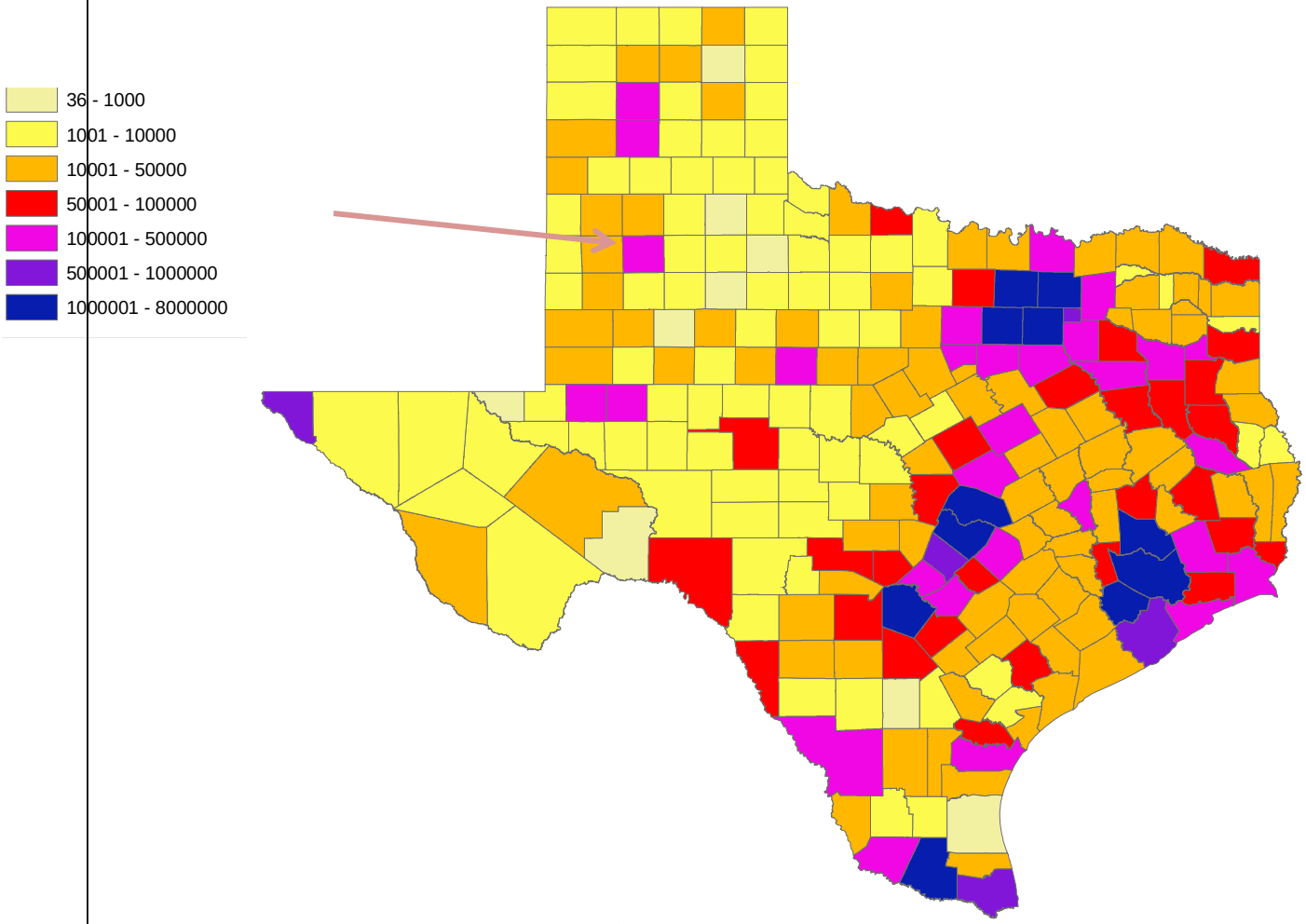

Source: Texas State Data Center. Vintage 2008 Population Projections, 2000-2007 Migration Scenario.
Map produced by the Texas State Data Center.

Percent Projected Change of Total Population in Texas Counties, 2008-2040

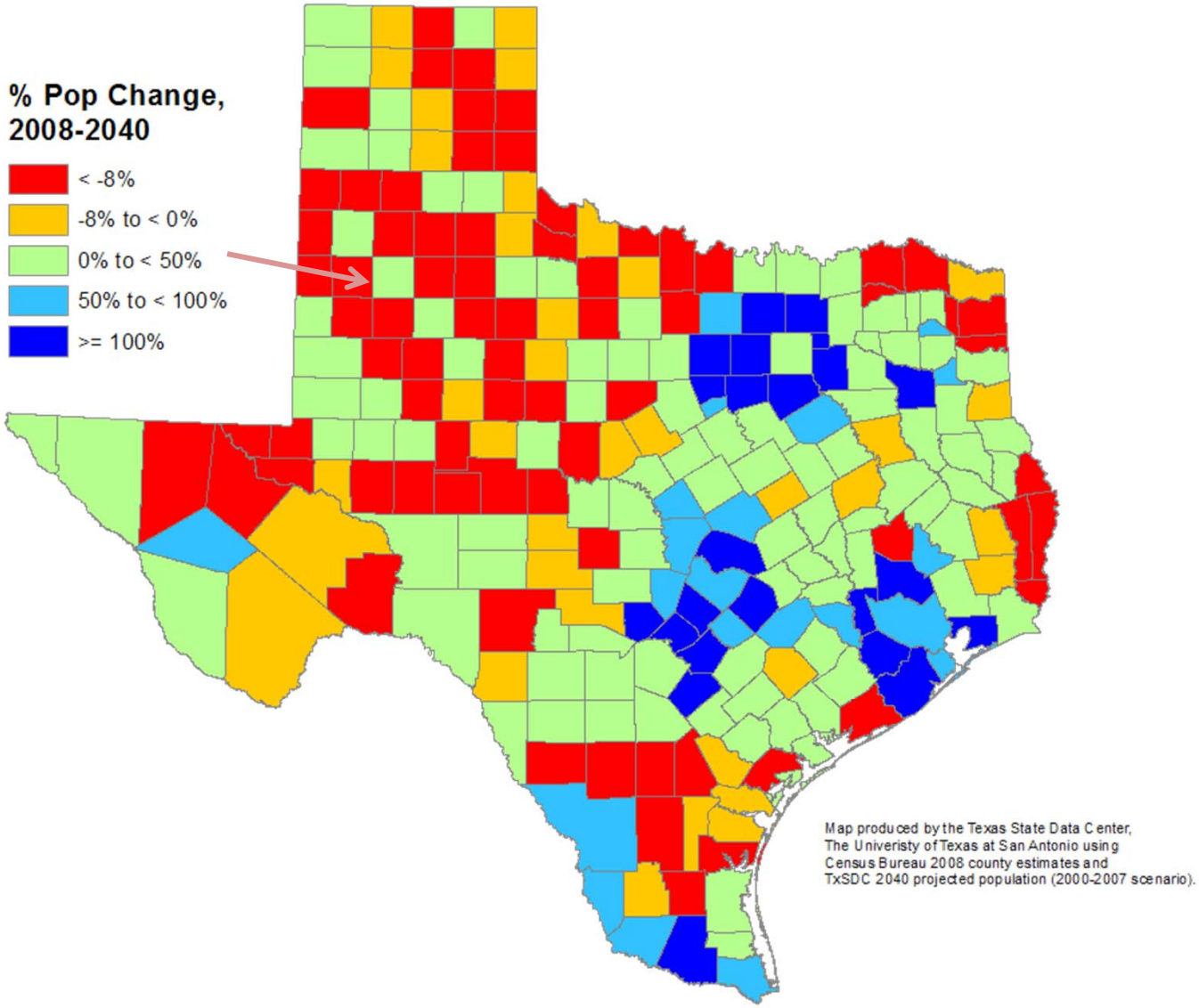

Demographics & Destiny

Contact

Lloyd Potter, Ph.D.

Office: (512) 463-8390 or (210) 458-6530

Email: Lloyd.Potter@osd.state.tx.us

Internet: http://osd.state.tx.us