Texas and Region 4: Demographic Characteristics and Trends

Region 4 Education Service Center
January 3, 2012
Houston, TX

OFFICE OF THE STATE DEMOGRAPHER

Growing States, 2000-2010

	2000 Population*	2010 Population*	Numerical Change 2000-2010	Percent Change 2000-2010
United States	281,421,906	308,745,538	27,323,632	9.7%
Texas	**20,851,820**	**25,145,561**	**4,293,741**	**20.6%**
California	33,871,648	37,253,956	3,382,308	10.0%
Florida	15,982,378	18,801,310	2,818,932	17.6%
Georgia	8,186,453	9,687,653	1,501,200	18.3%
North Carolina	8,049,313	9,535,483	1,486,170	18.5%
Arizona	5,130,632	6,392,017	1,261,385	24.6%

15.7% of numerical change in U.S.

Note: Population values are decennial census counts for April 1, 2000 and April 1, 2010.
Source: U.S. Census Bureau. 2000 and 2010 Census Counts.

Total Population and Components of Population Change in Texas, 1950-2009

Year*	Population	Numerical Change	Natural Increase	Net Migration	Percent Change	Percent Change Due to: Natural Increase	Percent Change Due to: Net Migration
1950	7,711,194	--	--	--	--	--	--
1960	9,579,677	1,868,483	1,754,652	113,831	24.2	93.91	6.09
1970	11,196,730	1,617,053	1,402,683	214,370	16.9	86.74	13.26
1980	14,229,191	3,032,461	1,260,794	1,771,667	27.1	41.58	58.42
1990	16,986,510	2,757,319	1,815,670	941,649	19.9	65.85	34.15
2000	20,851,820	3,865,310	1,919,281	1,946,029	22.8	49.65	50.35
2009	24,782,302	3,930,484	2,124,124	1,781,785	18.8	54.04	45.33

***All values for the decennial dates are for the indicated census year. Values for 2009 are for July 1 as estimated by the U.S. Census Bureau.**

Note: Residual values are not presented in this table.
Source: Derived from U.S. Census Bureau Estimates for dates indicated by the Texas State Data Center.

Estimated Annual Net Migration to Texas, 2000-2009

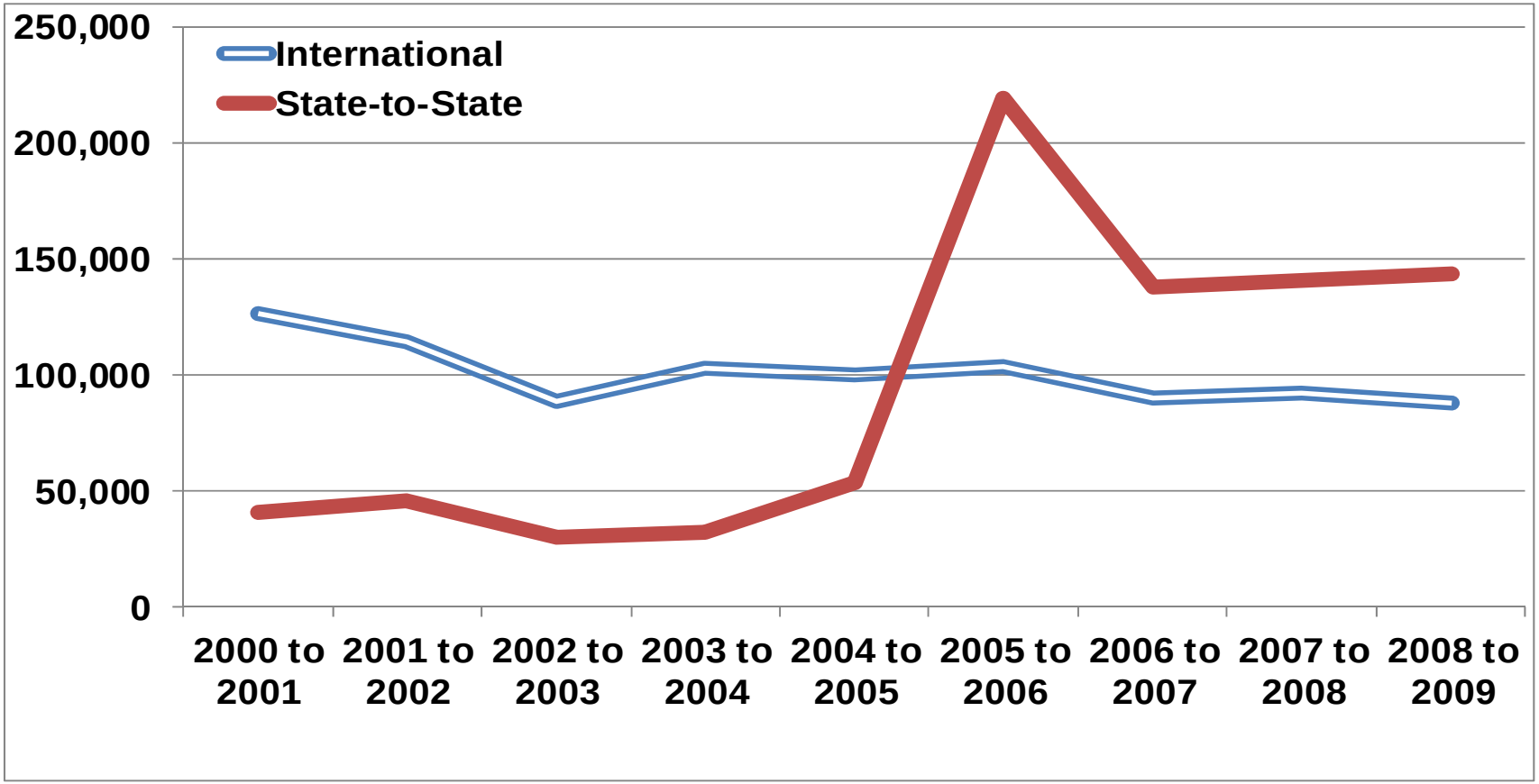

Source: U.S. Census Bureau. 2009 Population Estimates.

Percent of Migrants to Texas by Race and Ethnicity, 2000-2009

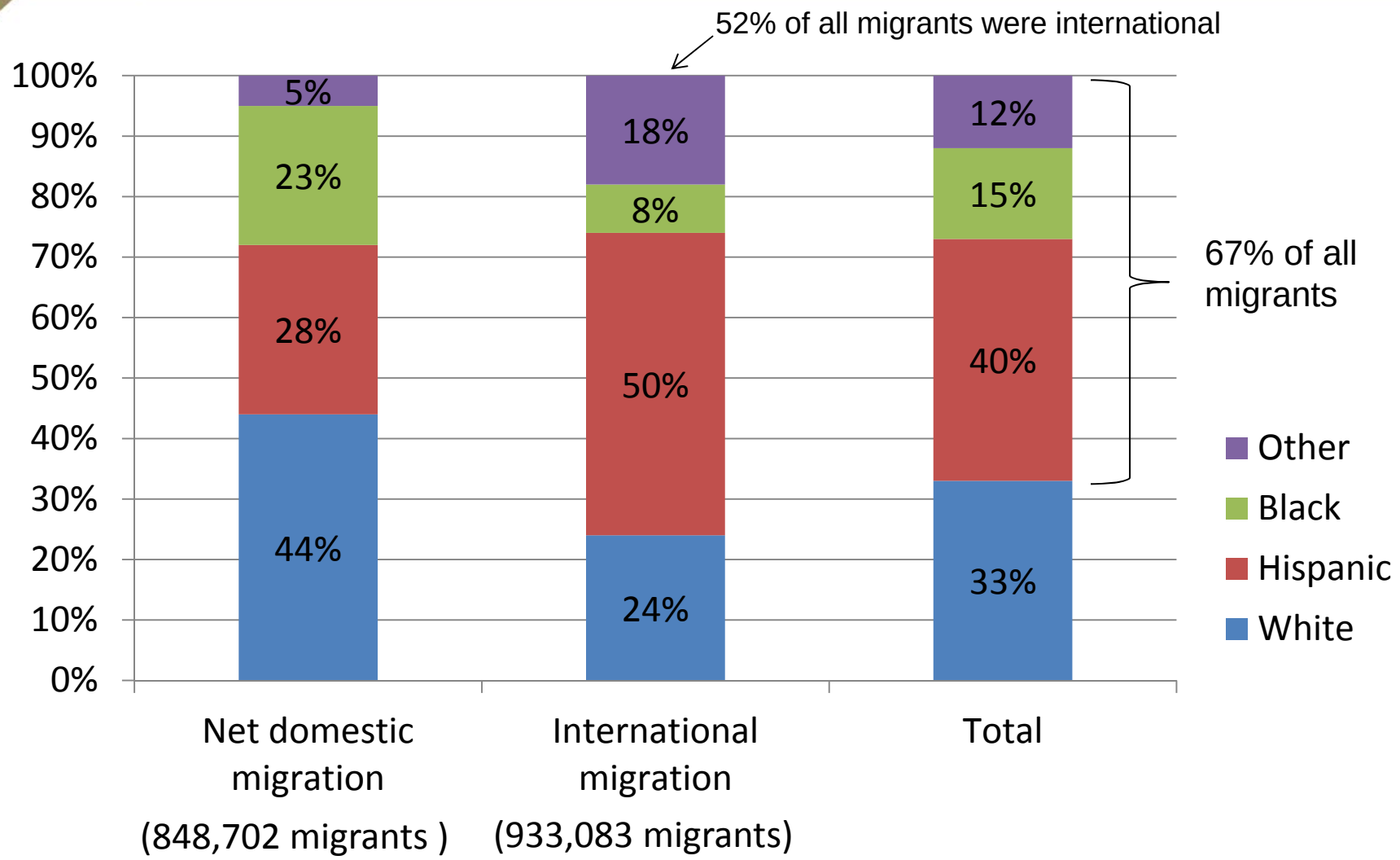

Sources: Percentages of domestic and international migrants by race and ethnicity derived from the 2006-2008 American Community Survey. Total numbers of domestic and international migrants between 2000-2009 are from Table 4. Cumulative Estimates of the Components of Resident Population Change for the United States, Regions, States, and Puerto Rico: April 1, 2000 to July 1, 2009, U.S. Census Bureau.

Texas Racial and Ethnic Composition, 2000 and 2010

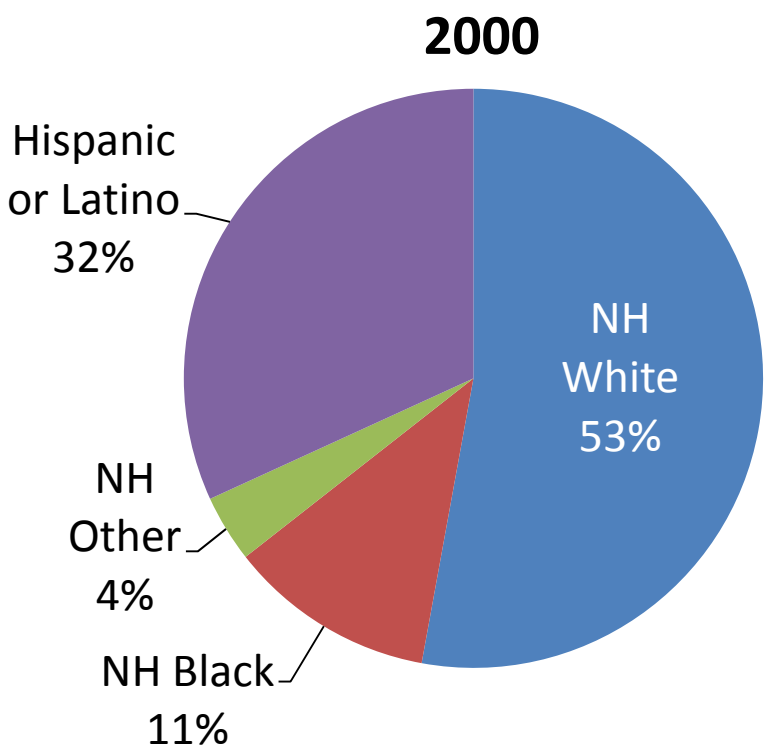

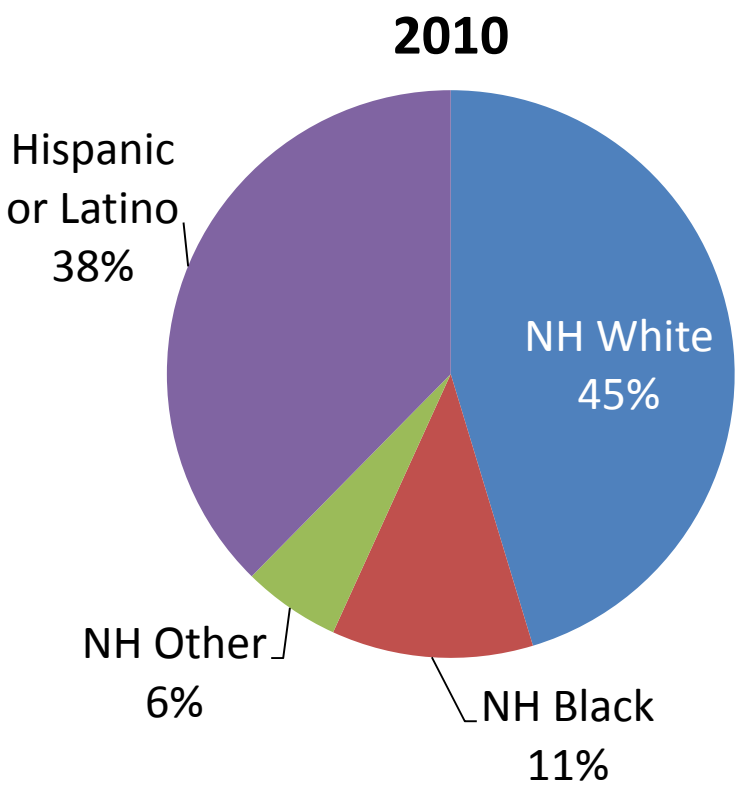

Source: U.S. Census Bureau. 2000 and 2010 Census Counts.

Texas Population Pyramid by Race/Ethnicity, 2010

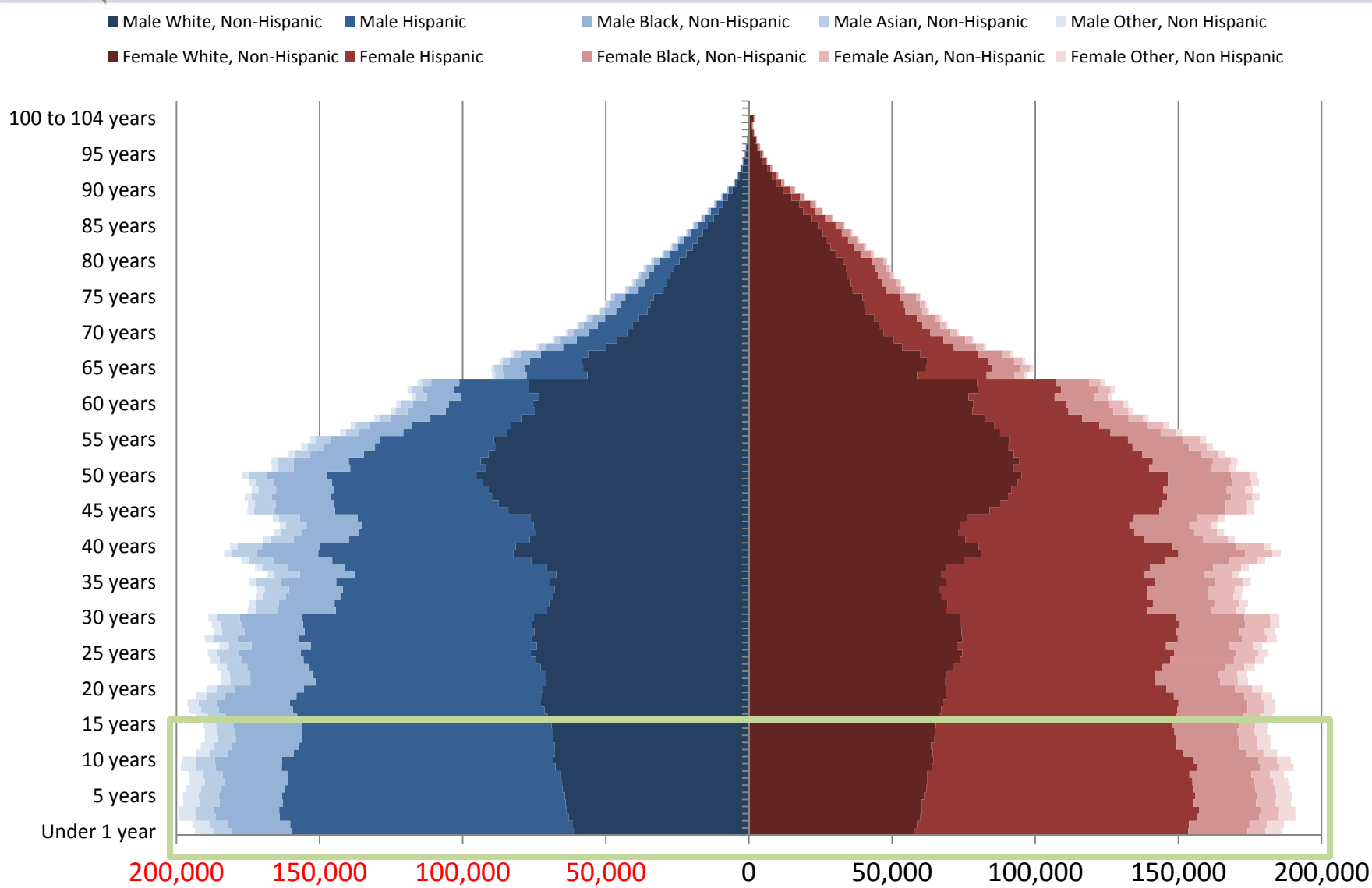

Source: U.S. Census Bureau. 2010 Decennial Census, Summary File 1.

Texas Population Pyramid by Race/Ethnicity for Ages 0-18 Years, 2010

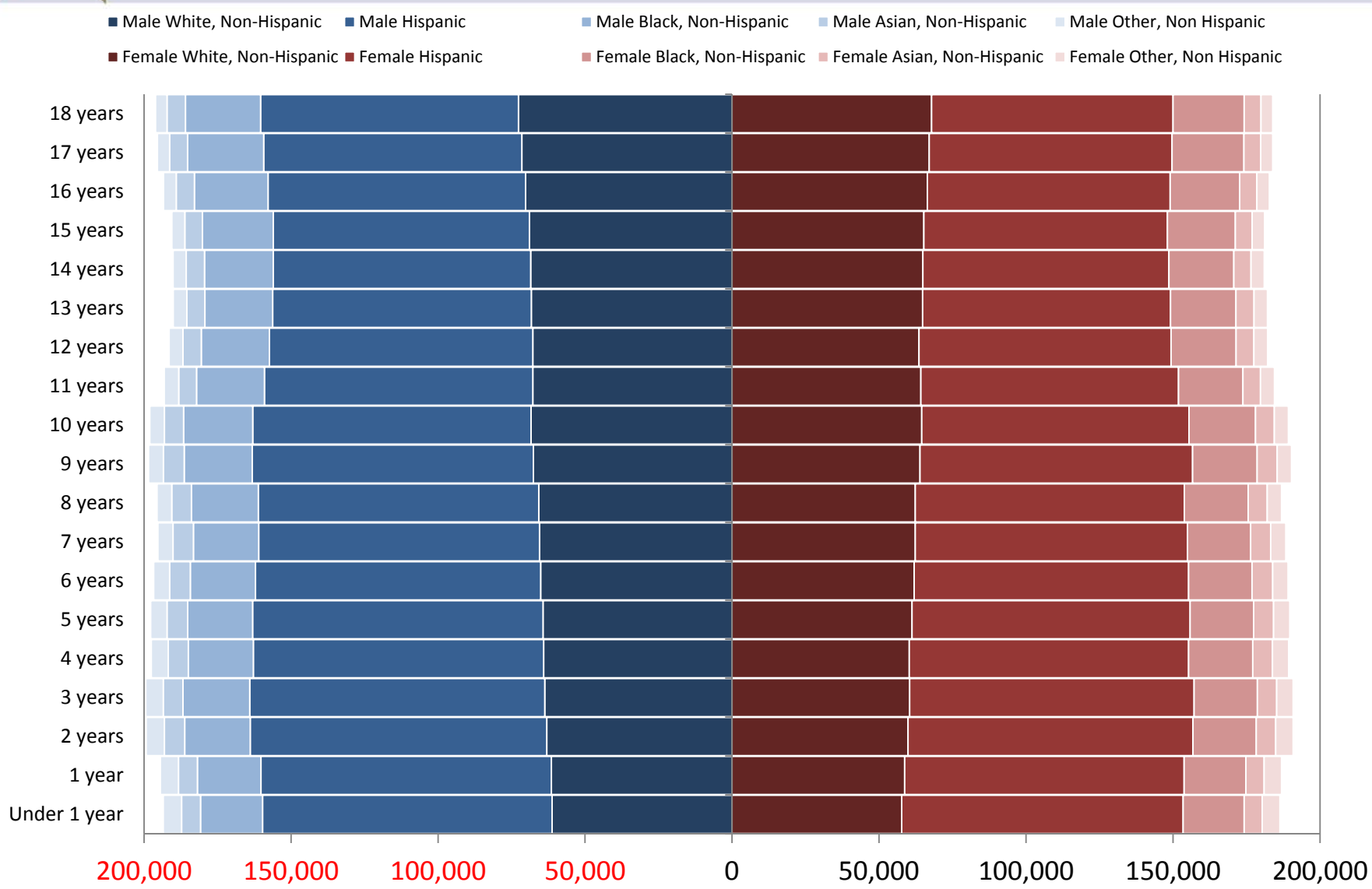

Source: U.S. Census Bureau. 2010 Decennial Census, Summary File 1.

Texas Population Pyramid by Race/Ethnicity, 2010

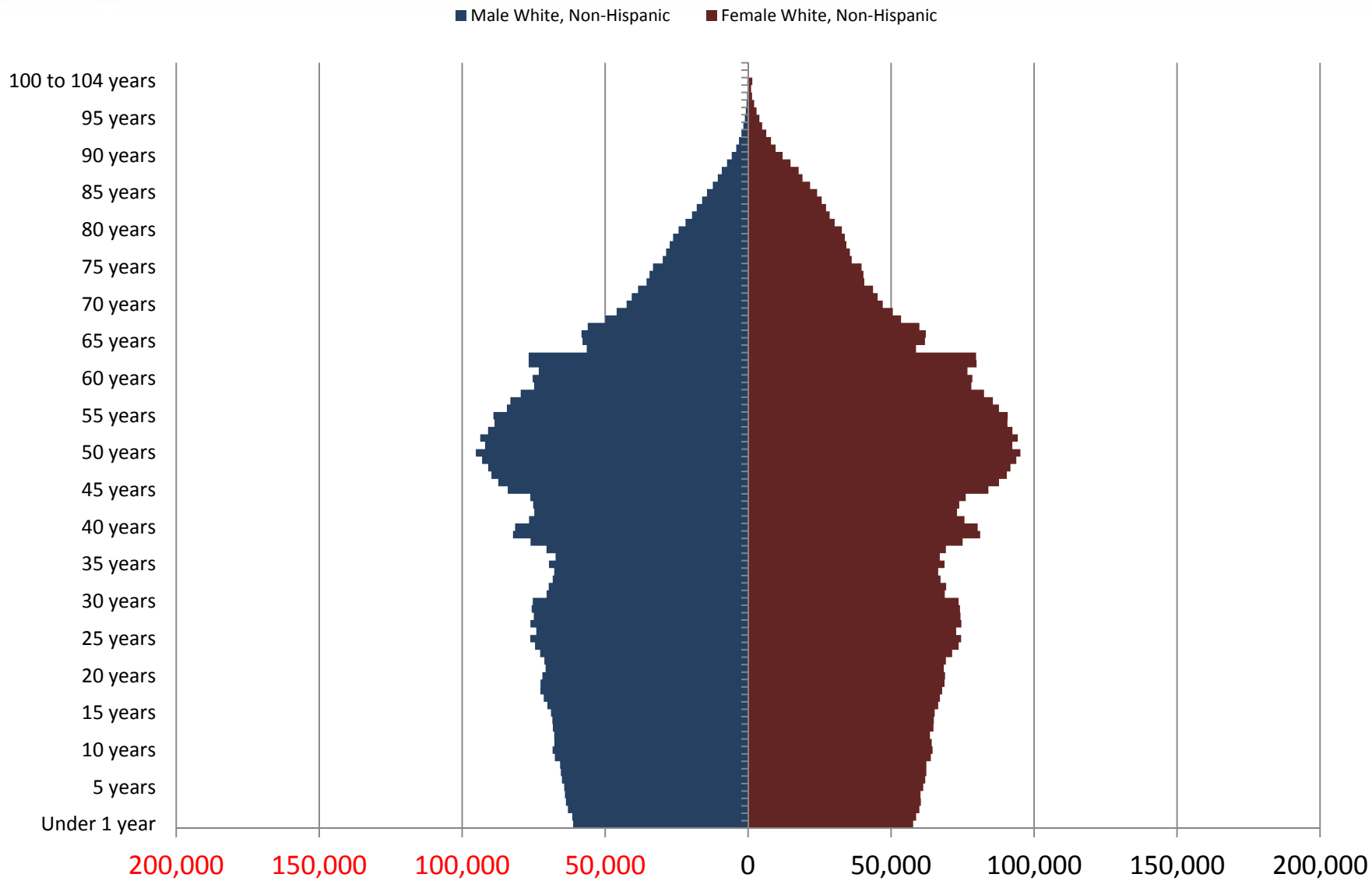

Source: U.S. Census Bureau. 2010 Decennial Census, Summary File 1.

Texas Population Pyramid by Race/Ethnicity, 2010

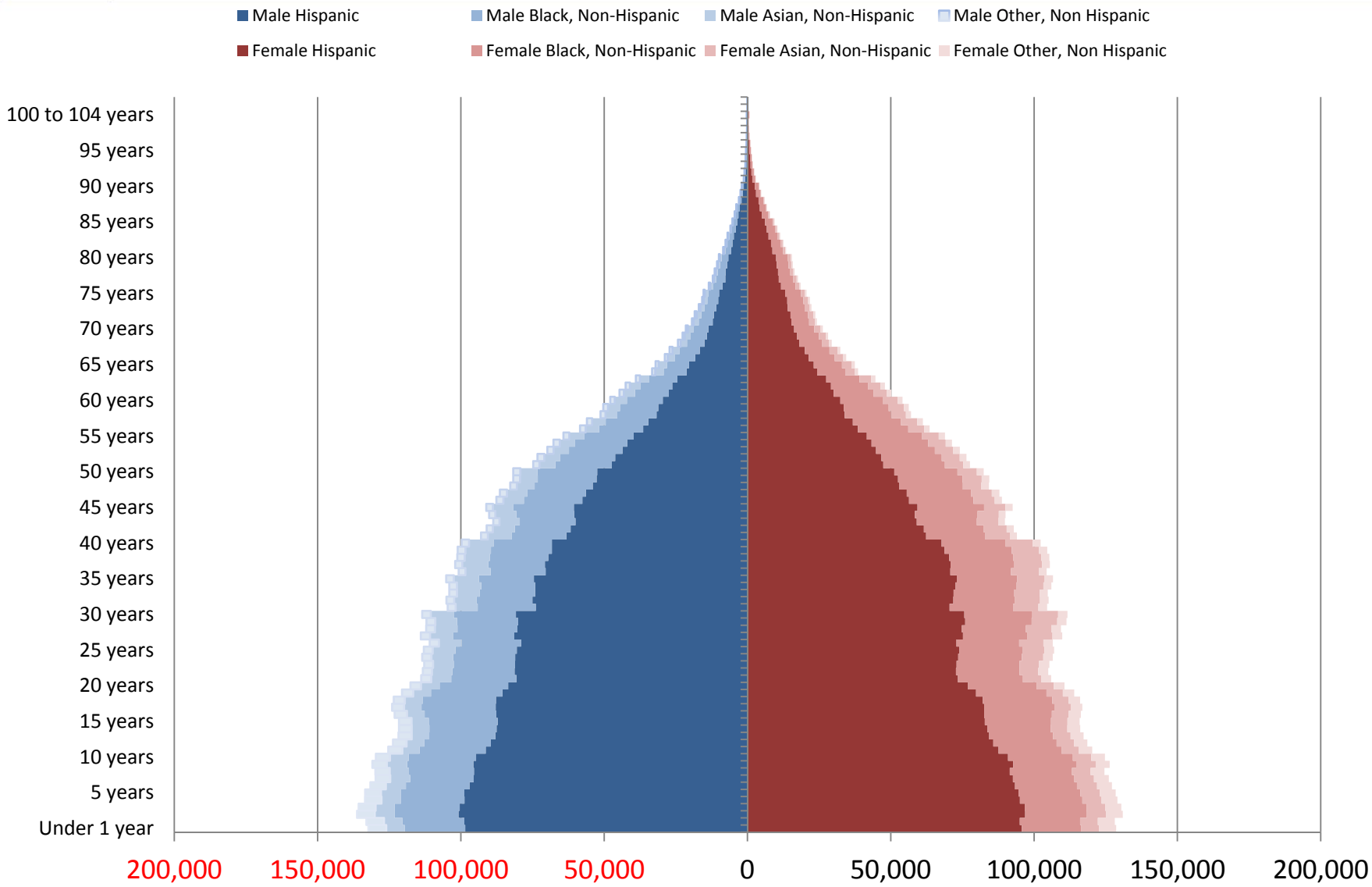

Source: U.S. Census Bureau. 2010 Decennial Census, Summary File 1.

Total Population by County, 2010

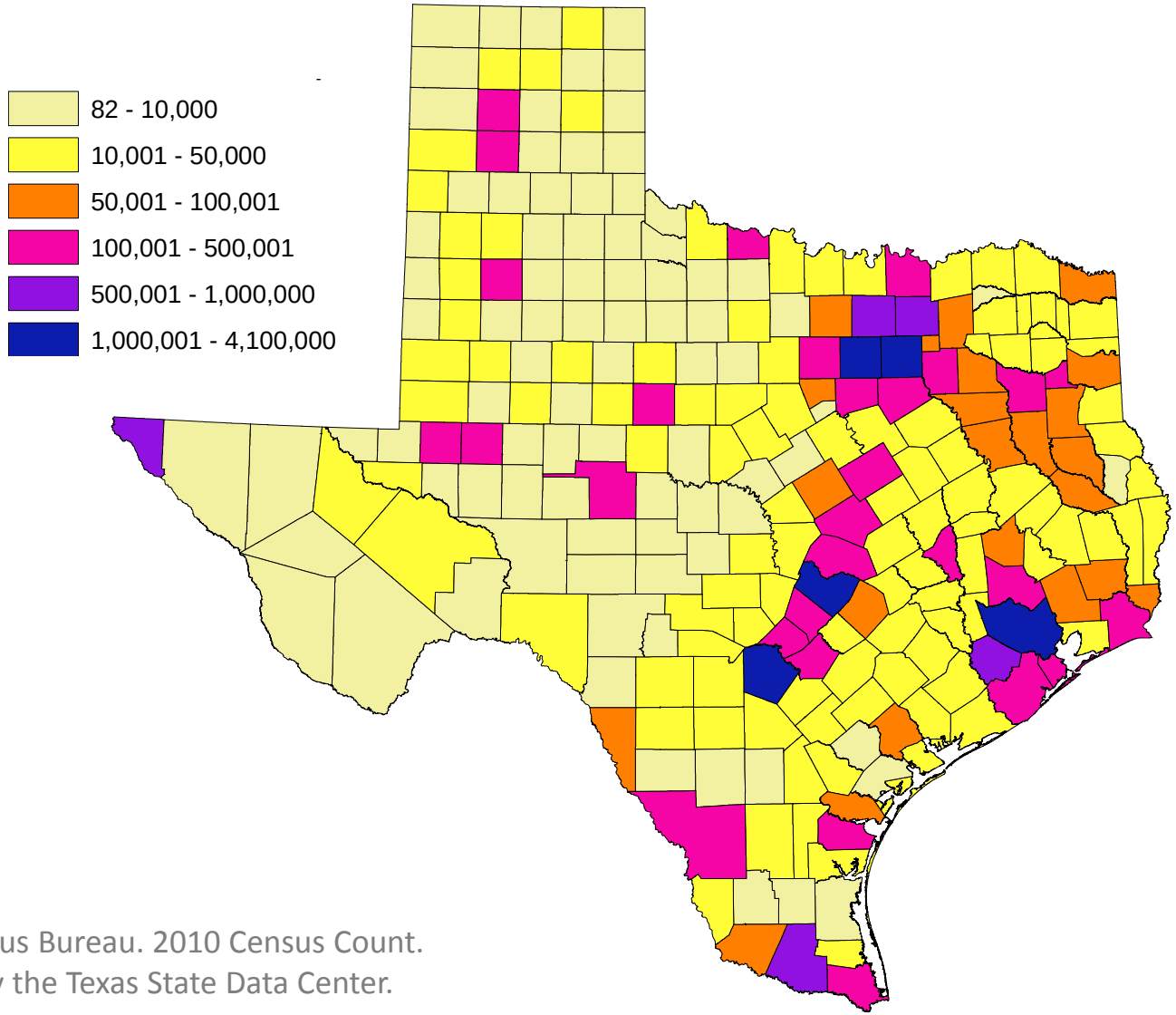

Source: U.S. Census Bureau. 2010 Census Count.
Map produced by the Texas State Data Center.

Numeric Change of Total Population by County, 2000-2010

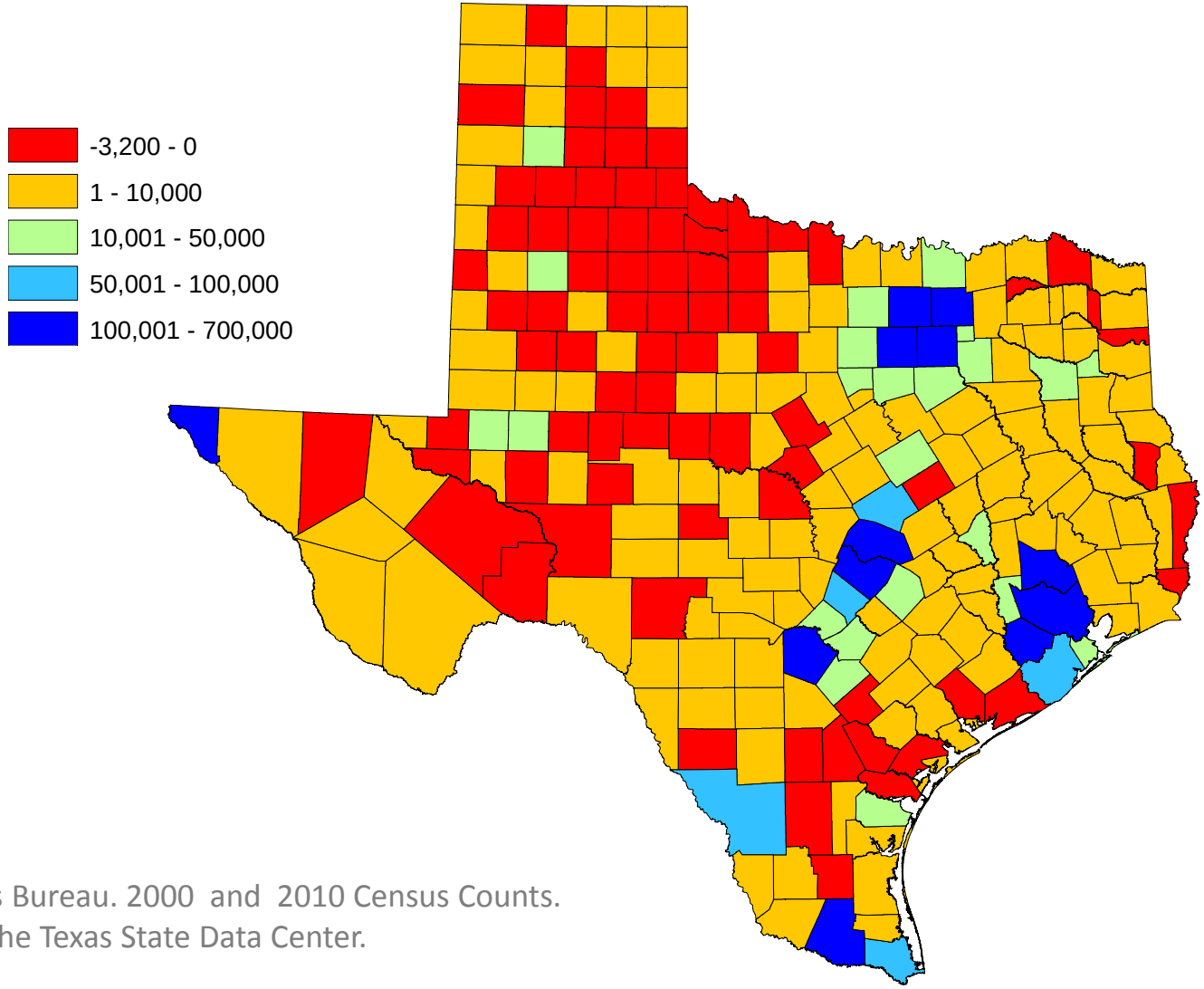

Source: U.S. Census Bureau. 2000 and 2010 Census Counts.
Map produced by the Texas State Data Center.

Percent Change of Total Population by County, 2000-2010

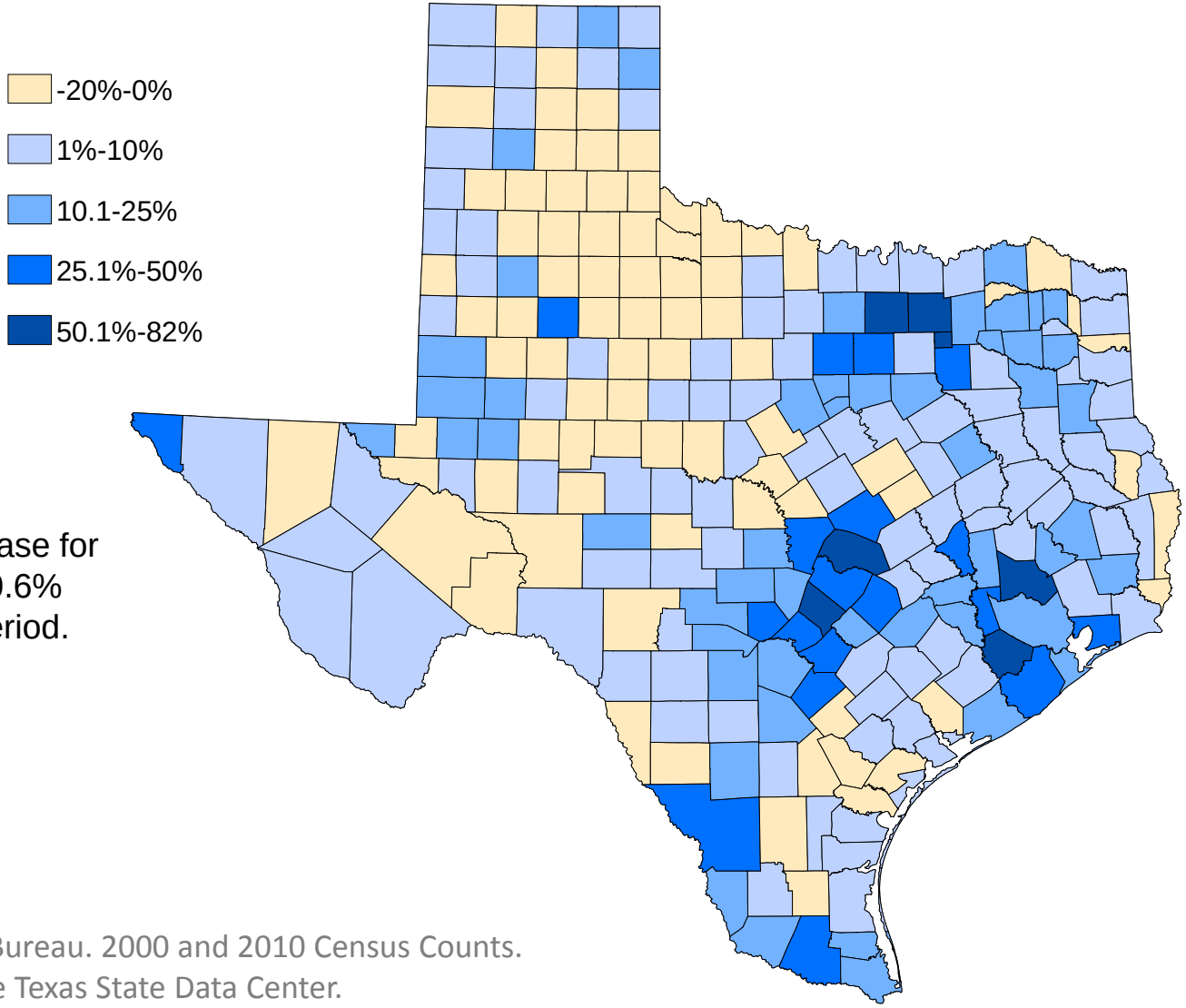

Population increase for Texas was 20.6% during this period.

Source: U.S. Census Bureau. 2000 and 2010 Census Counts.
Map produced by the Texas State Data Center.

Numeric Change in Hispanic Population by County, 2000-2010

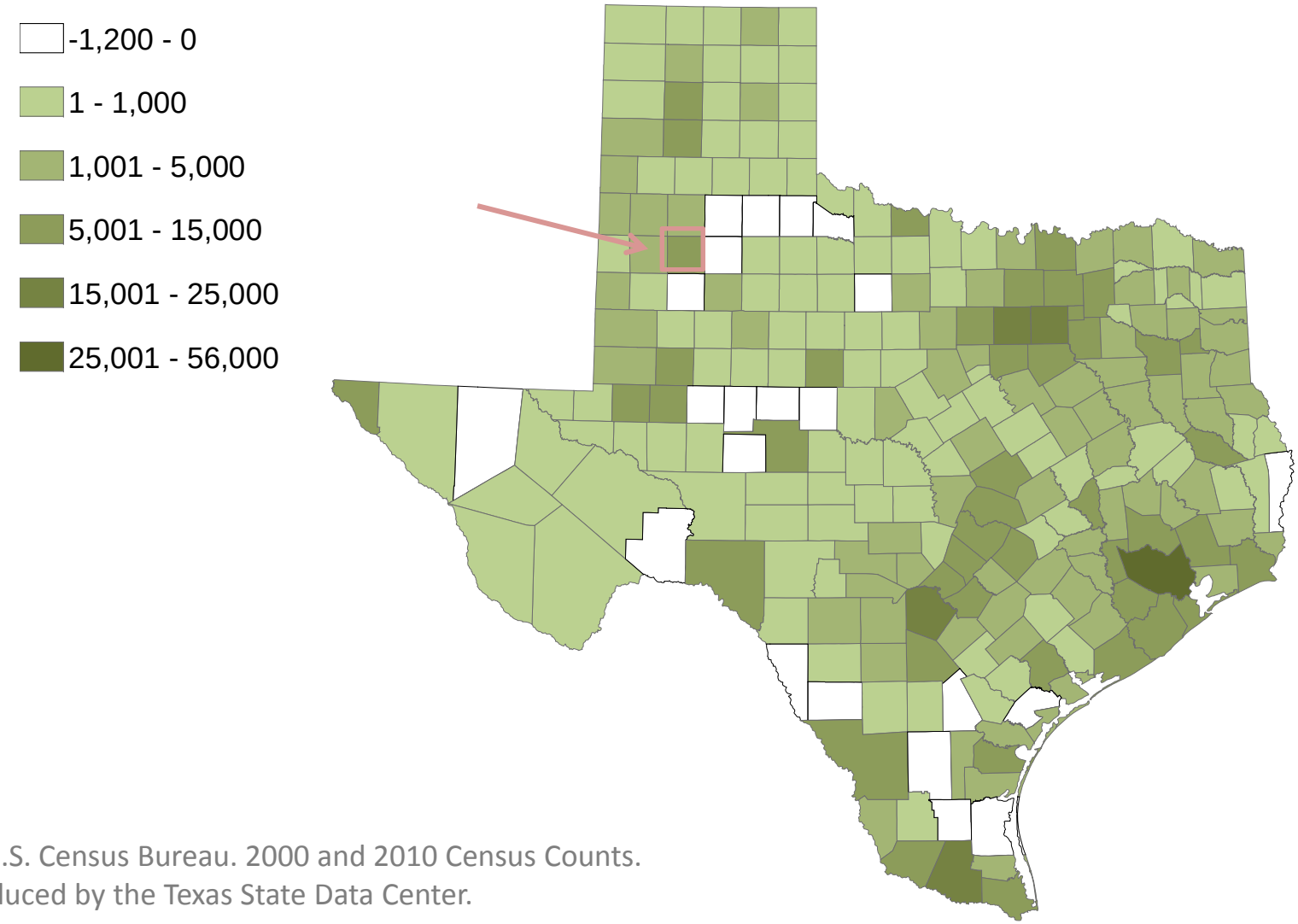

Source: U.S. Census Bureau. 2000 and 2010 Census Counts.
Map produced by the Texas State Data Center.

Percent of Population Less Than 18 Years of Age Living Under Poverty During Past 12 Months by County, 2005-2009

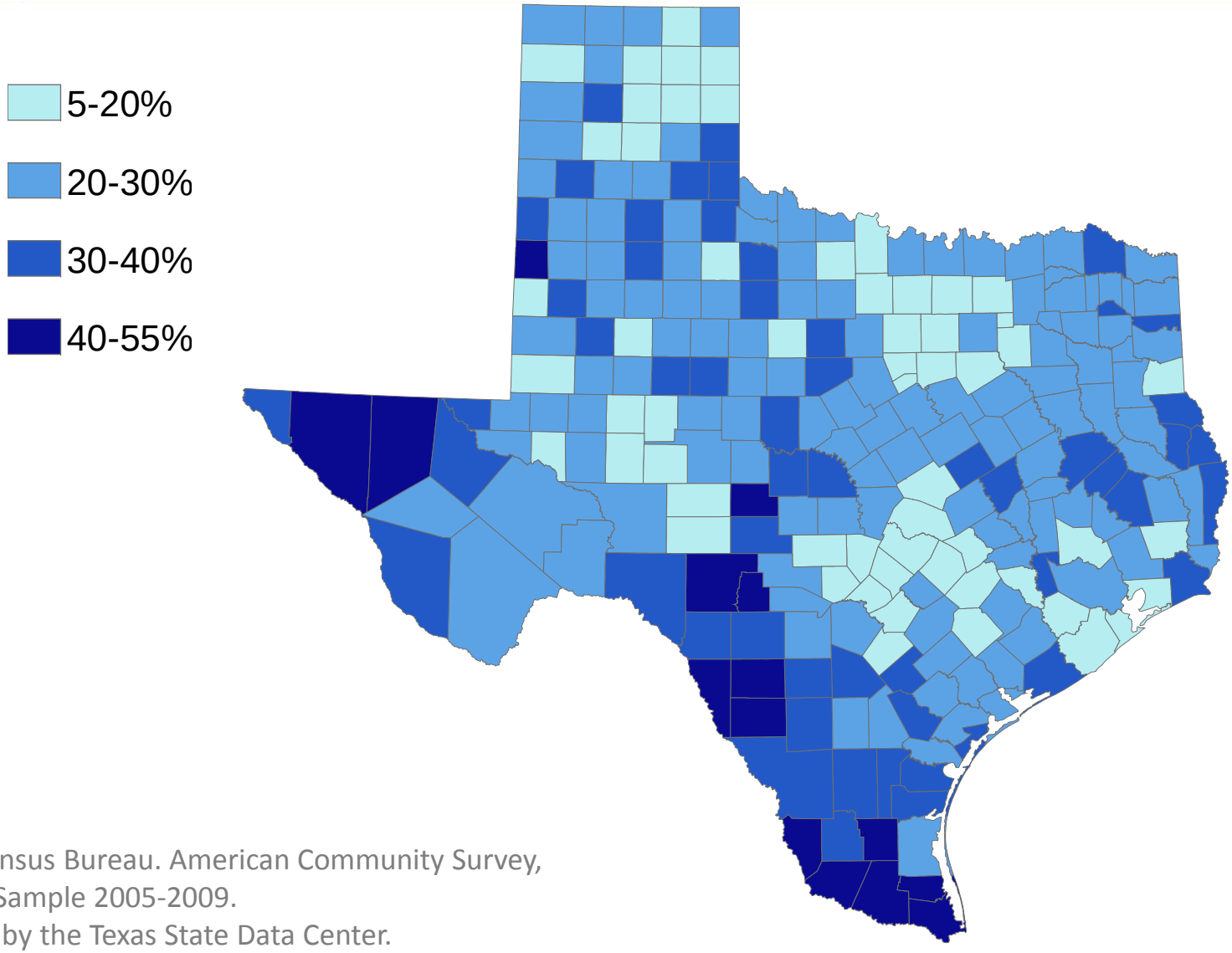

Source: U.S. Census Bureau. American Community Survey, 5-Year Sample 2005-2009.
Map produced by the Texas State Data Center.

Percent of Population That Is Foreign Born by County, 2005-2009

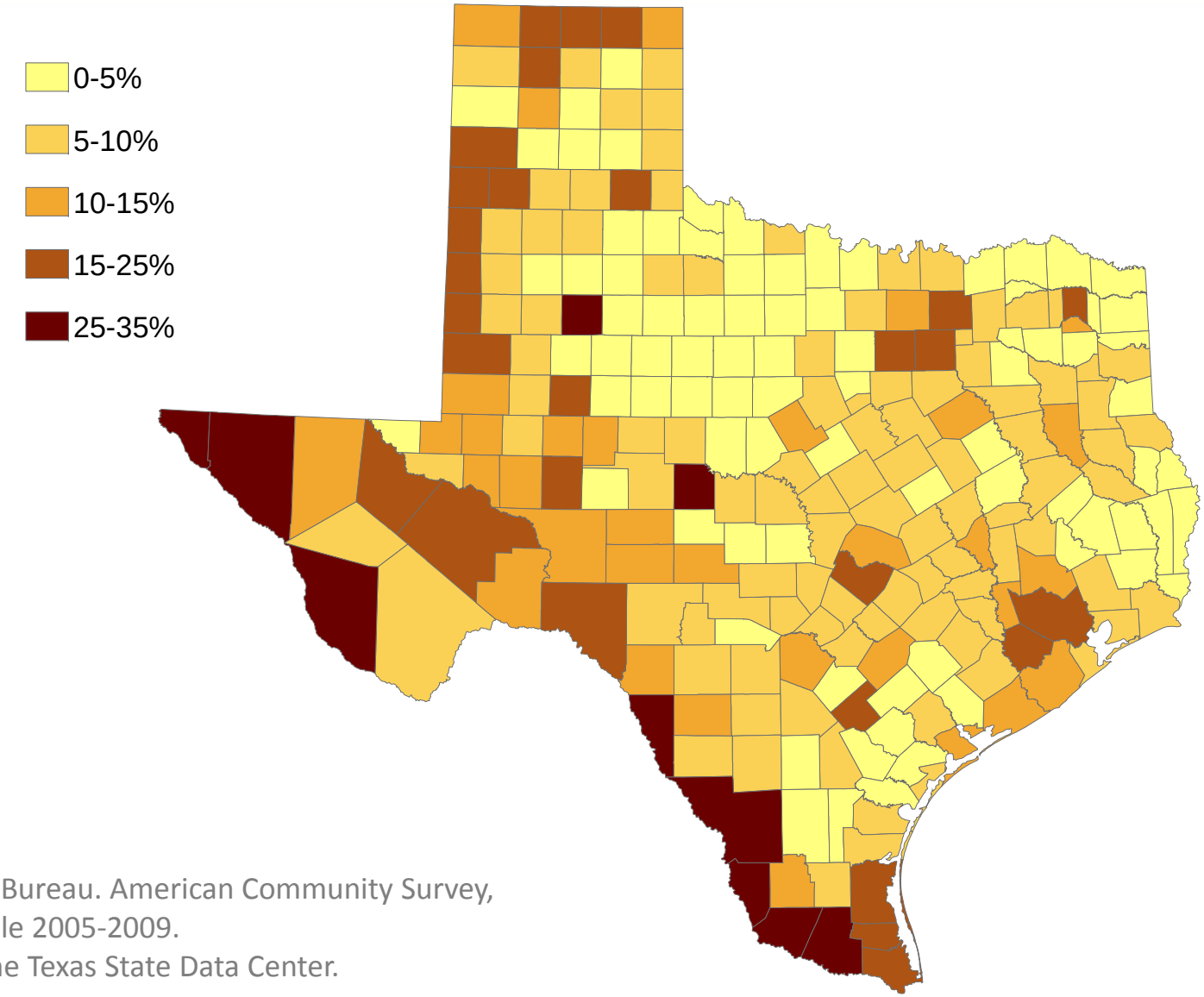

Source: U.S. Census Bureau. American Community Survey, 5-Year Sample 2005-2009.
Map produced by the Texas State Data Center.

Educational Attainment in Texas, 2009

Level of Educational Attainment	Percent of persons aged 25 years and older	State Ranking
High school diploma or equivalency	79.9%	50
Bachelors	25.5%	31
Graduate	8.5%	33

Source: U.S. Census Bureau. American Community Survey, 1-Year Sample 2009.

Percent of 7-12 Grade Students Dropping Out by County, 2008

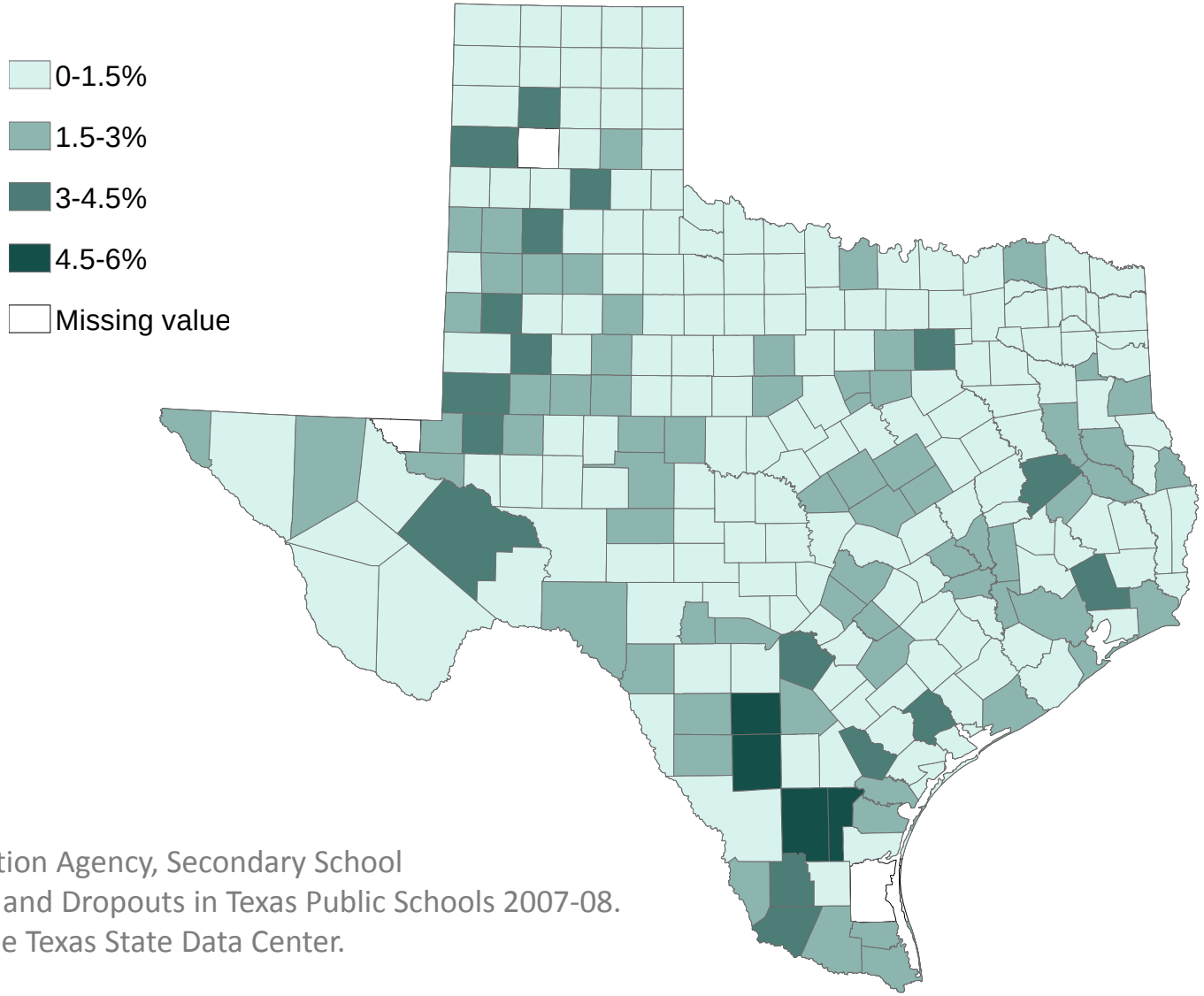

Source: Texas Education Agency, Secondary School Completion and Dropouts in Texas Public Schools 2007-08.
Map produced by the Texas State Data Center.

Percent of 7-12 Grade Hispanic Students Dropping Out by County, 2007-08

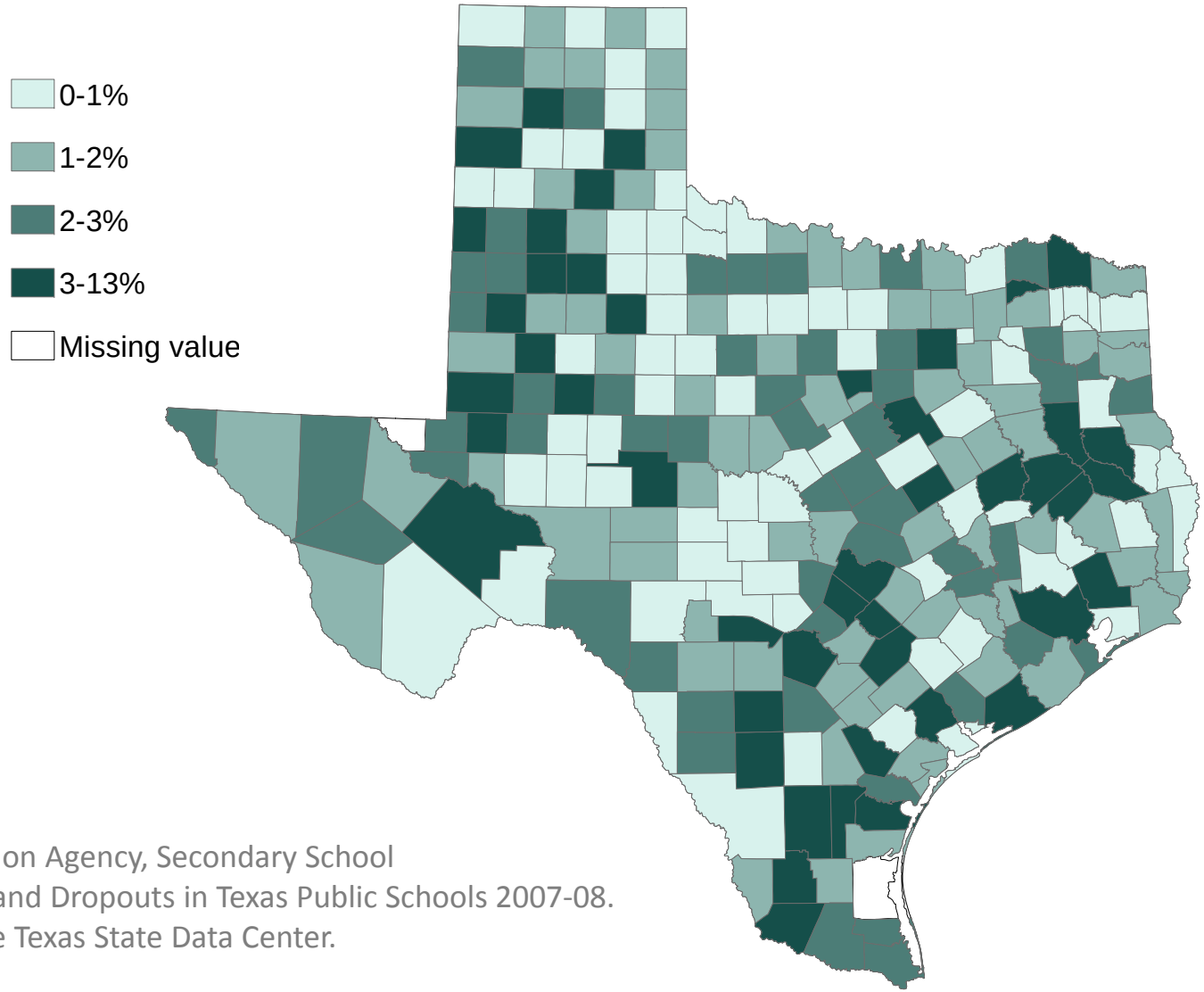

Source: Texas Education Agency, Secondary School Completion and Dropouts in Texas Public Schools 2007-08.
Map produced by the Texas State Data Center.

Percent of Population Aged 25 Years and Older with High School Degree (or Equivalent) or Higher, 2005-2009

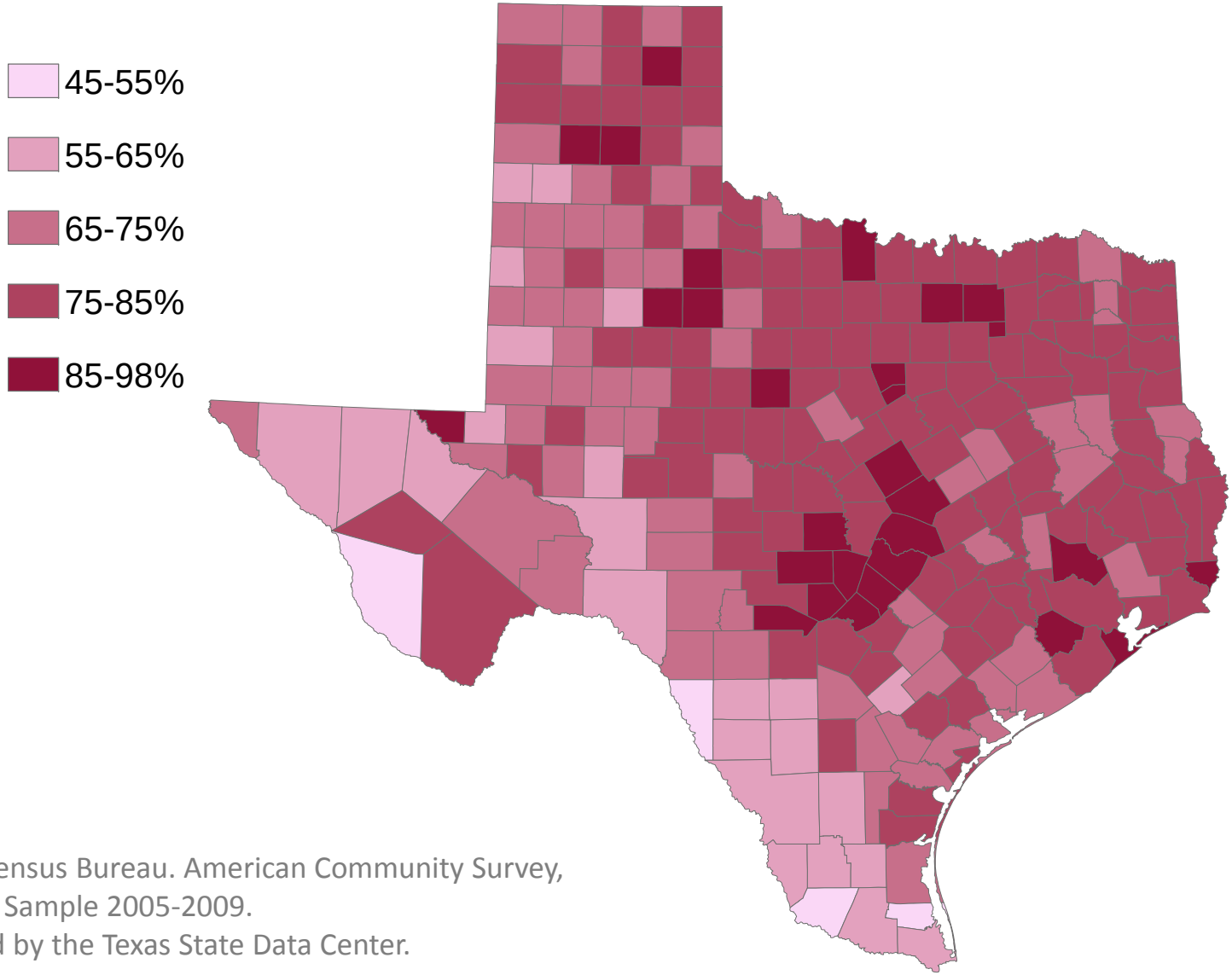

Source: U.S. Census Bureau. American Community Survey, 5-Year Sample 2005-2009.
Map produced by the Texas State Data Center.

Percent of the Population 5 and Over Who Speak English Less Than Very Well by State, 2009

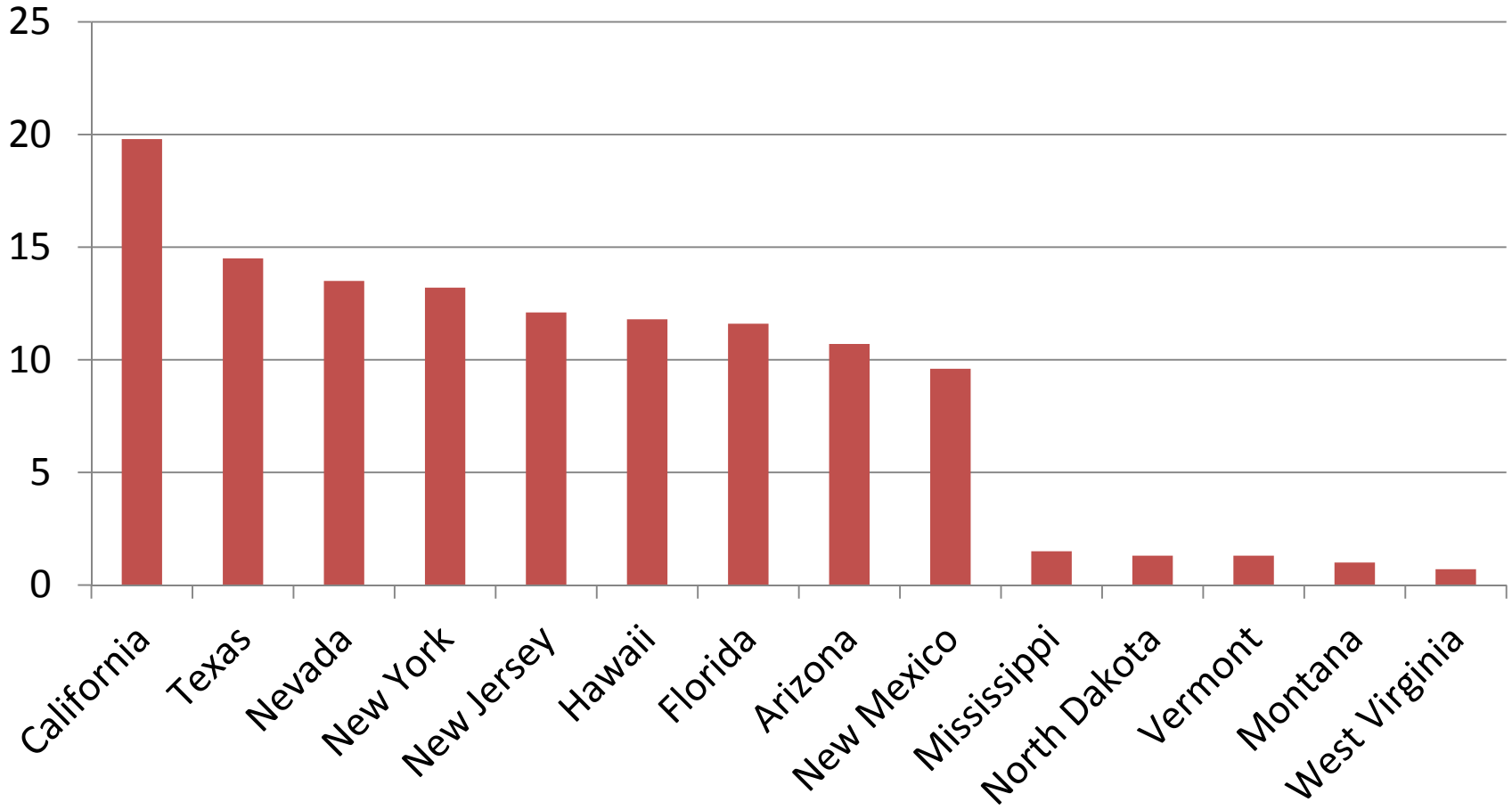

Source: U.S. Census Bureau. American Community Survey, 1-Year Sample 2009.

Percent of the Population 5 and Over Who Speak Spanish at Home, 2009

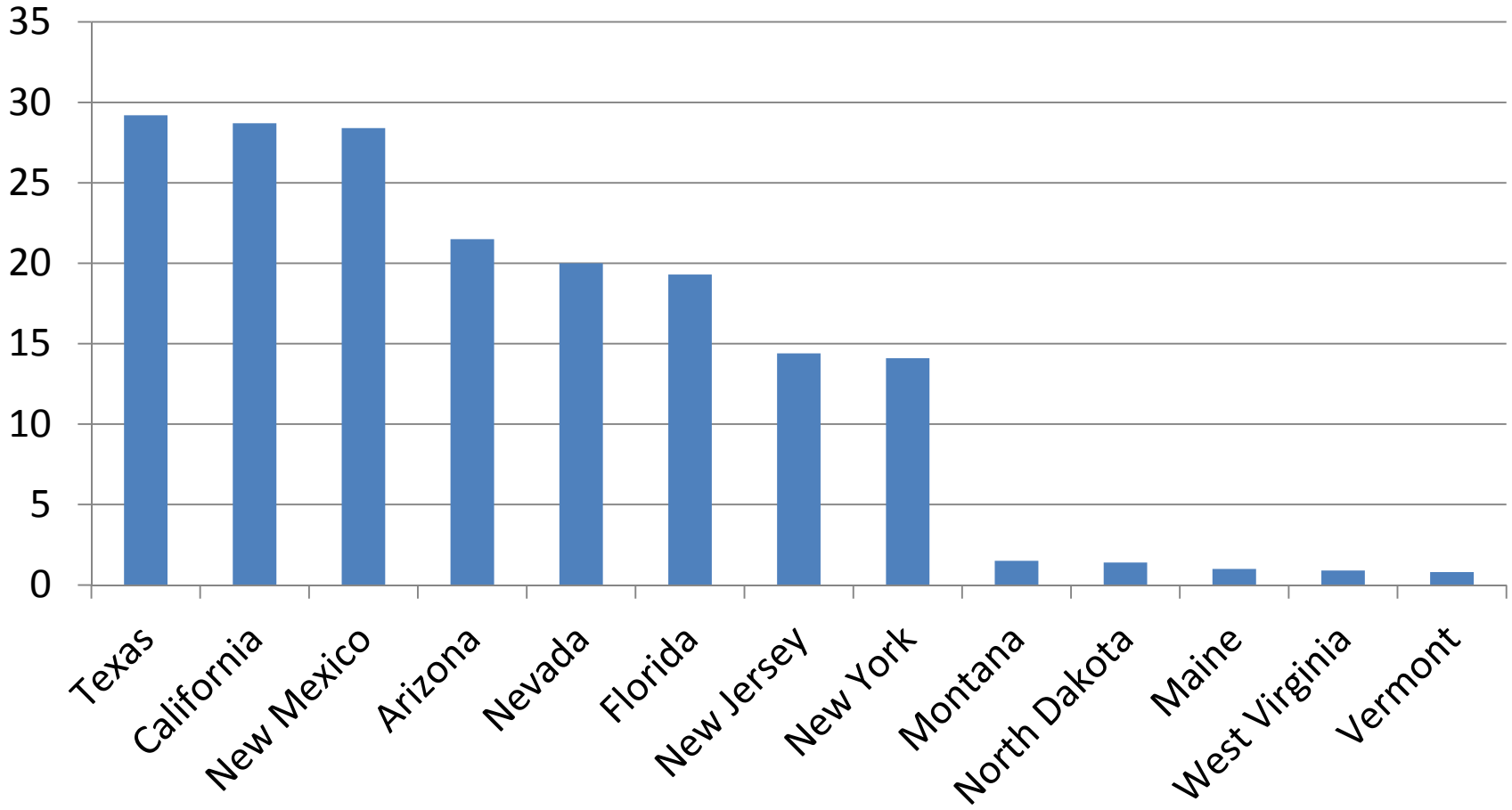

Source: U.S. Census Bureau. American Community Survey, 1-Year Sample 2009.

Percent of the Population 5 Years and Older Who Speak Spanish at Home by County, 2005-2009

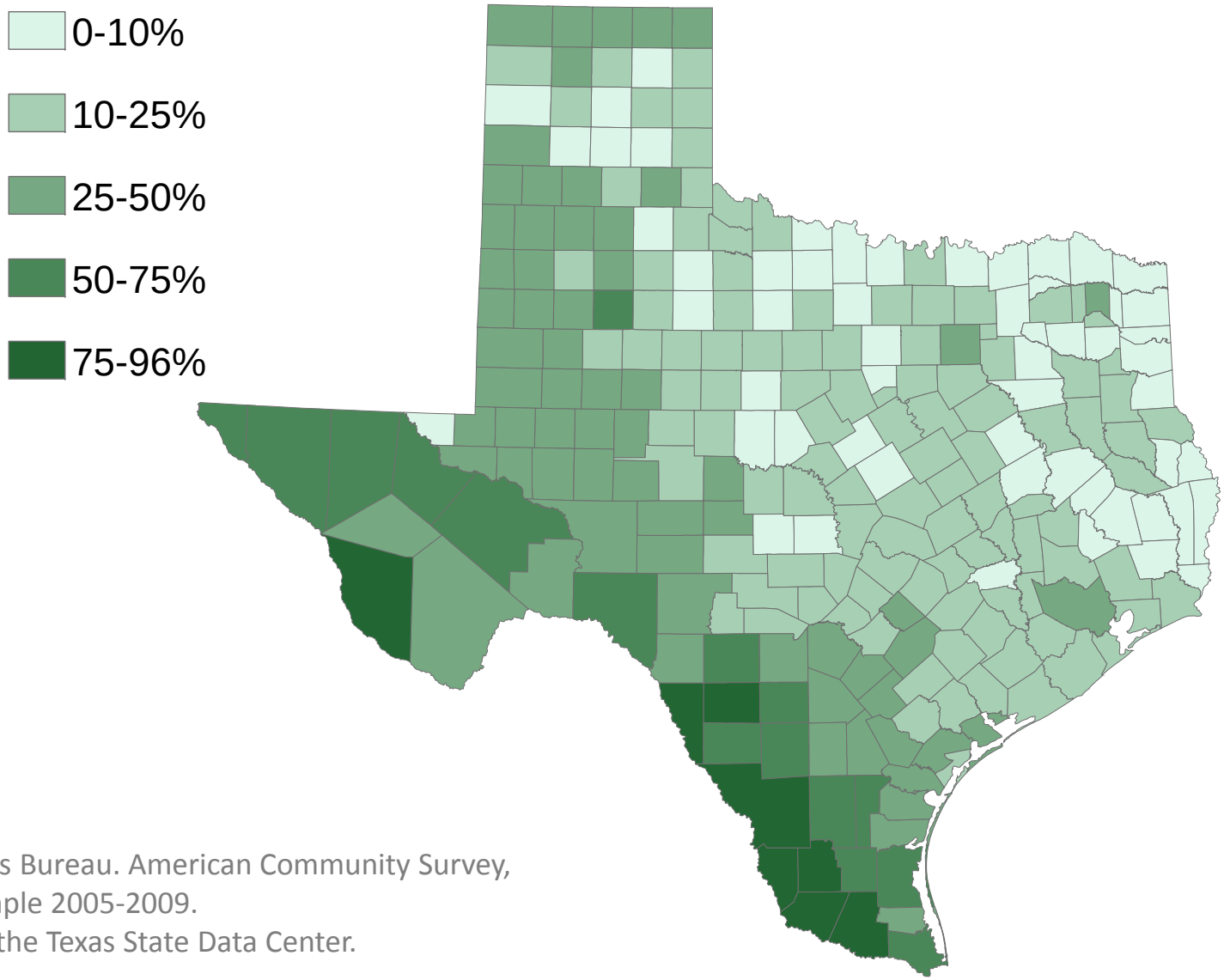

Source: U.S. Census Bureau. American Community Survey, 5-Year Sample 2005-2009.
Map produced by the Texas State Data Center.

Projected Racial and Ethnic Population Percentages for Texas, 2000-2040

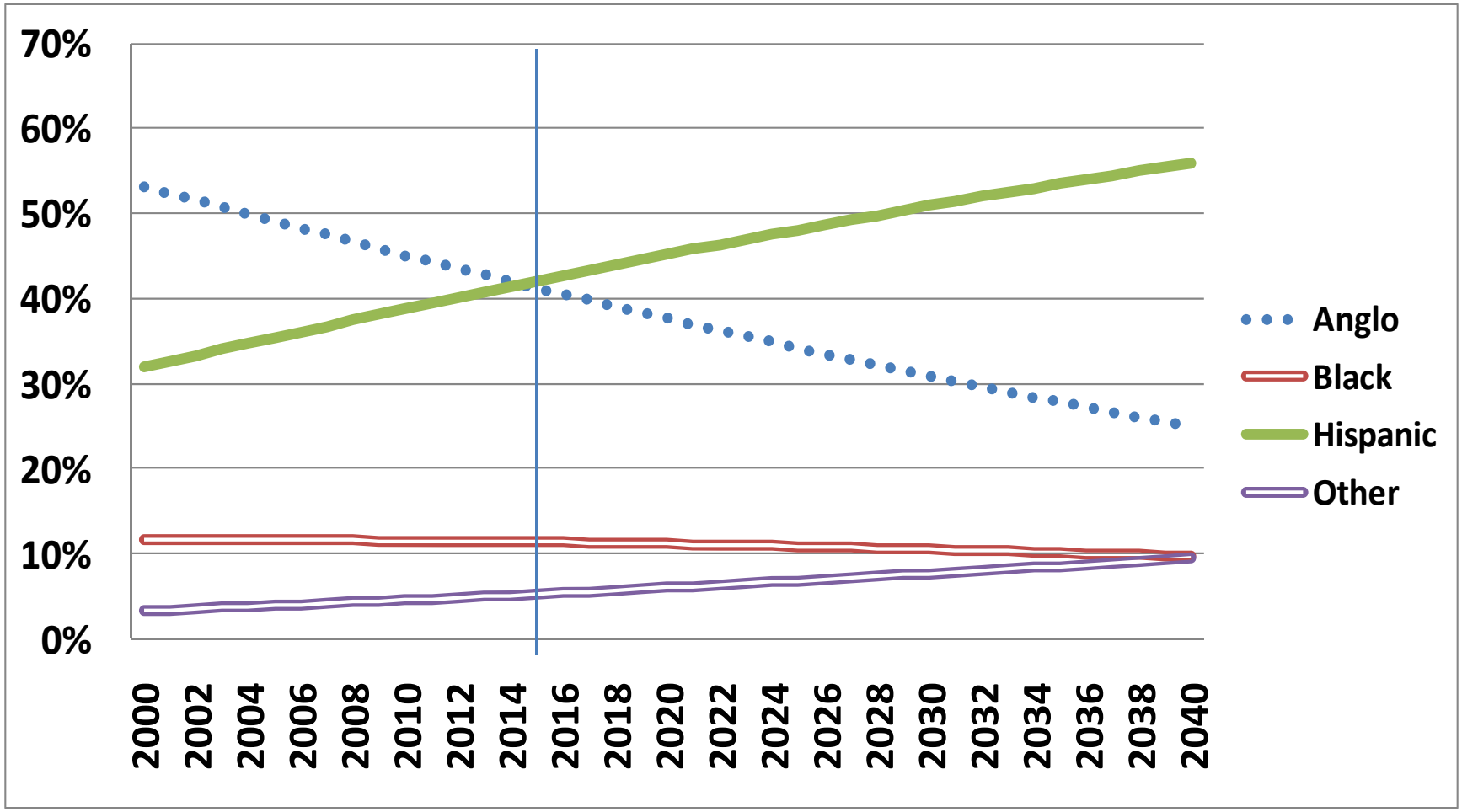

Source: Texas State Data Center. 2008 Population Projections, 2000-2007 Migration Scenario.

Projected Population Growth in Texas, 2000-2040

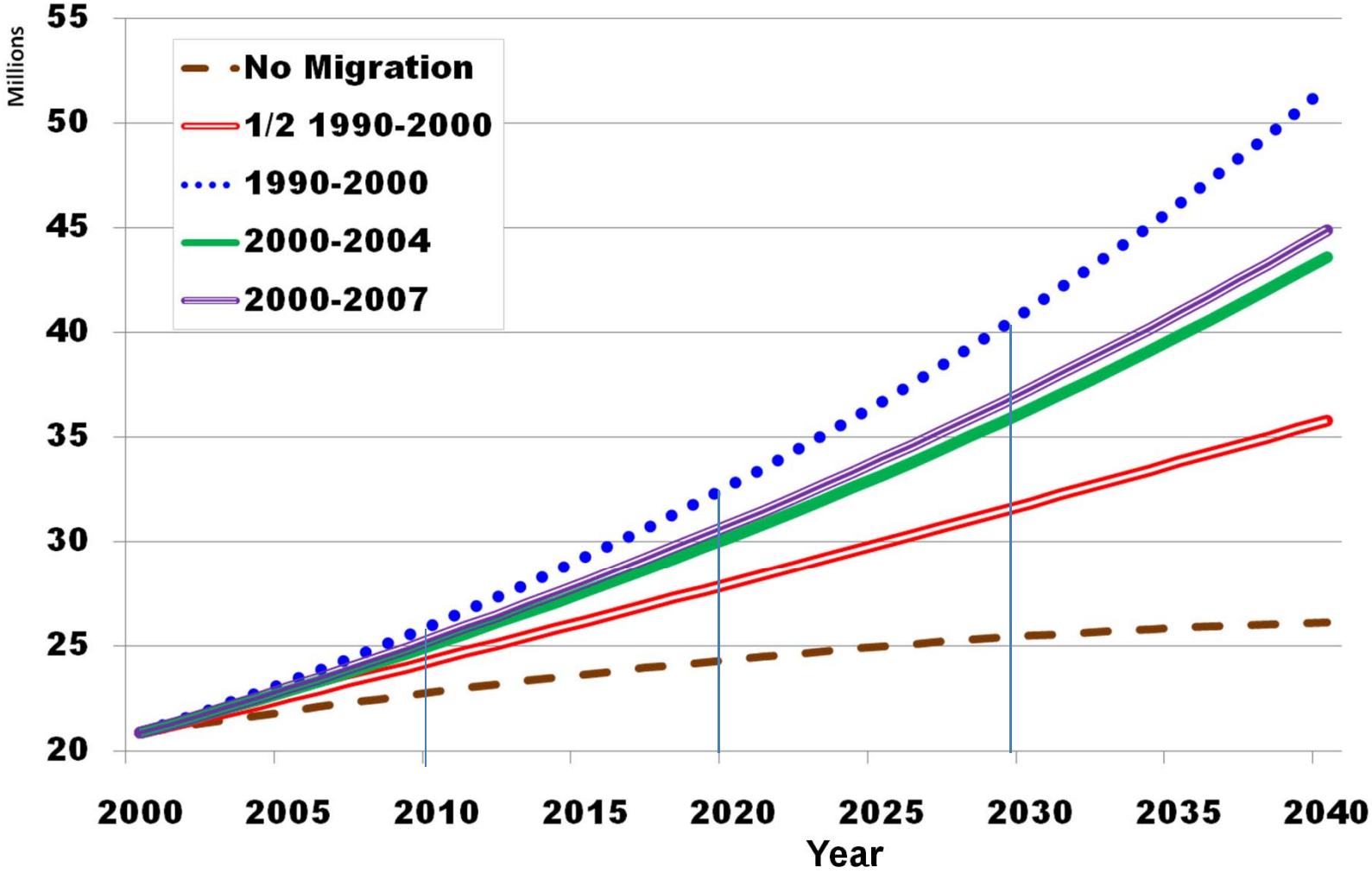

Source: Texas State Data Center. 2008 Population Projections.

Projected Population by Texas Counties, 2040

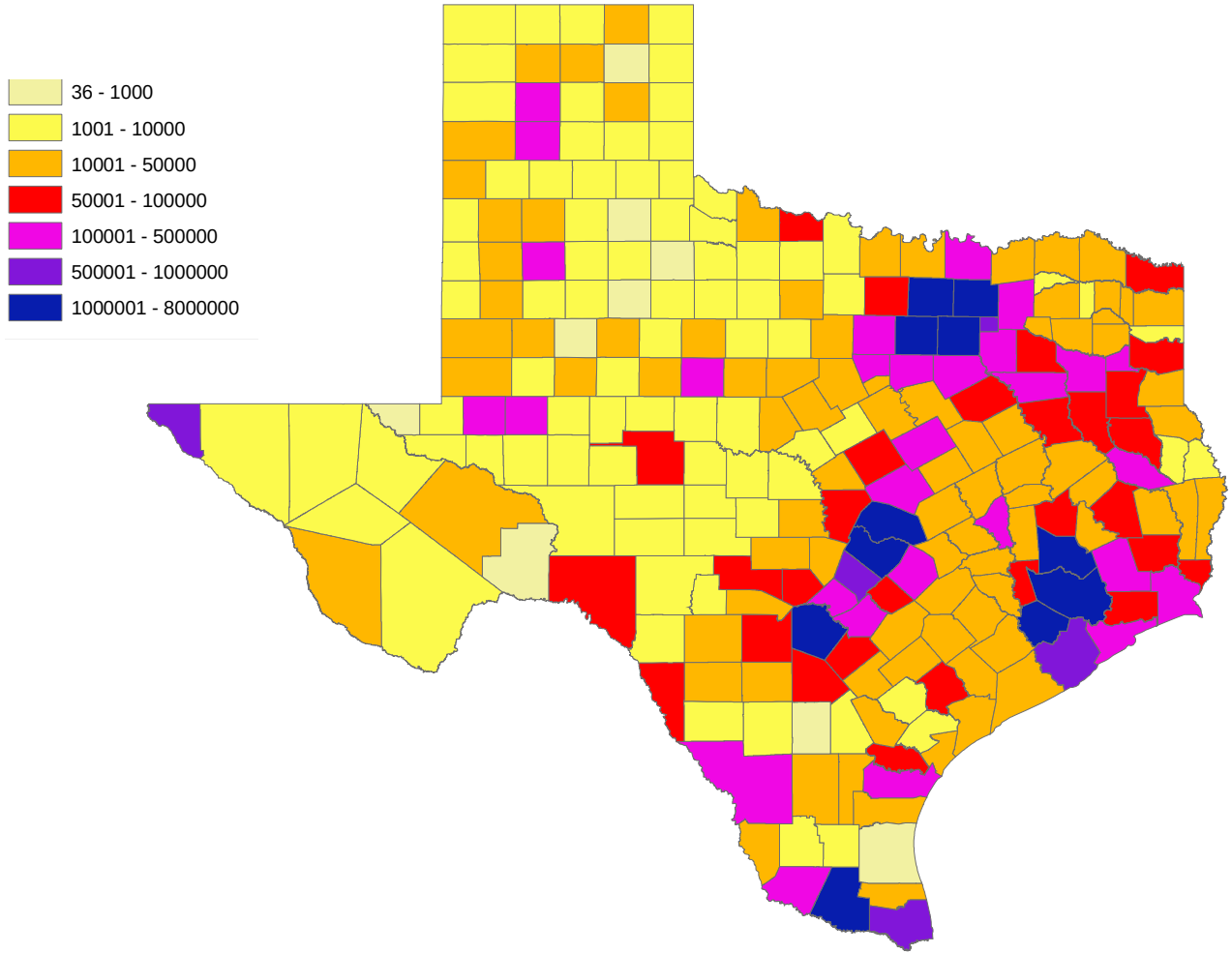

Source: Texas State Data Center. Vintage 2008 Population Projections, 2000-2007 Migration Scenario.
Map produced by the Texas State Data Center.

Percent Projected Change of Total Population in Texas Counties, 2008-2040

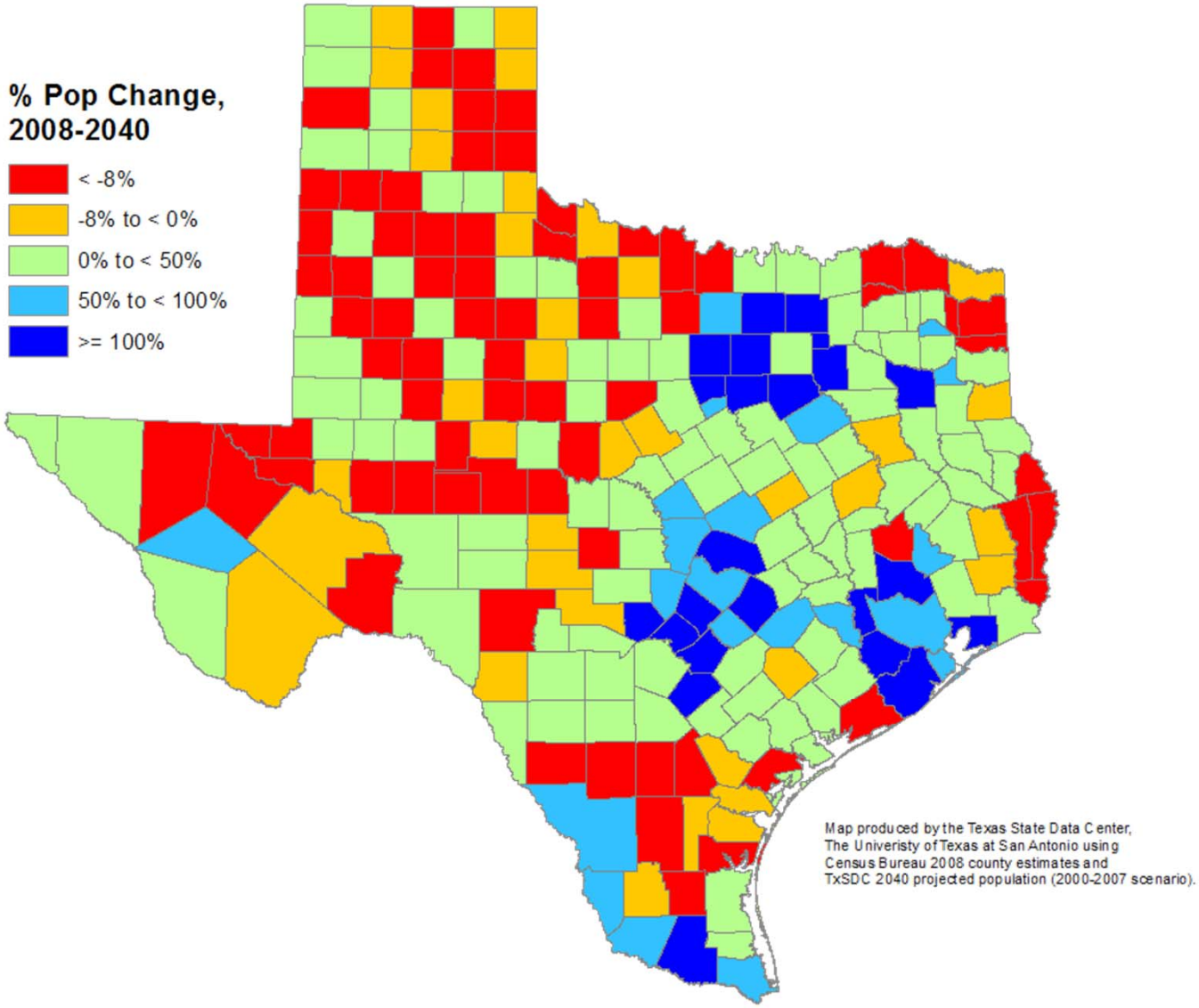

Race/Ethnic Composition by Education Level in the Labor Force (aged 25 years and greater), Texas, 2009

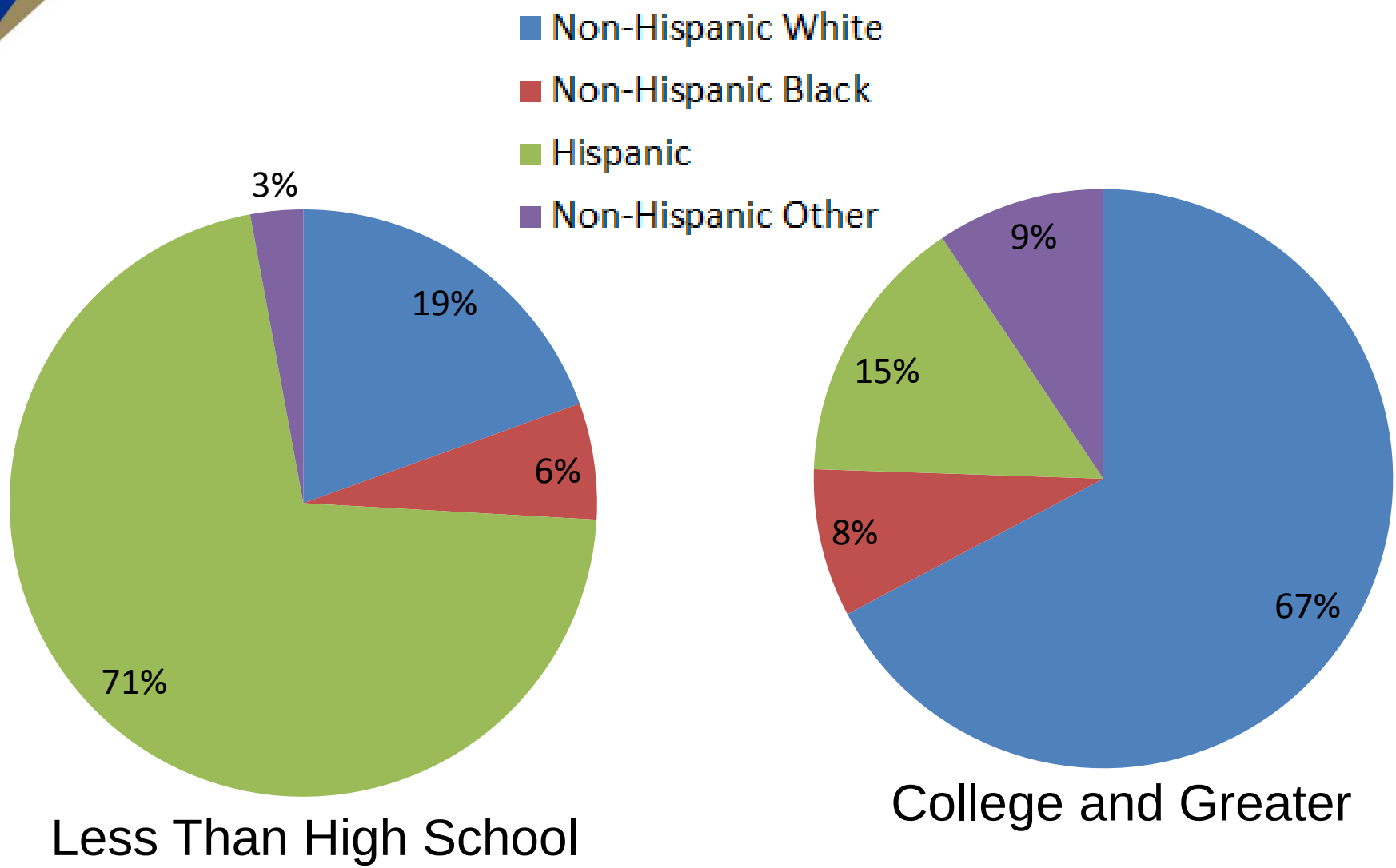

Source: Derived from 2009 American Community Survey 1-Year Estimates by the Office of the State Demographer.

Projected Percent of Labor Force by Educational Attainment in Texas, 2000 and 2040

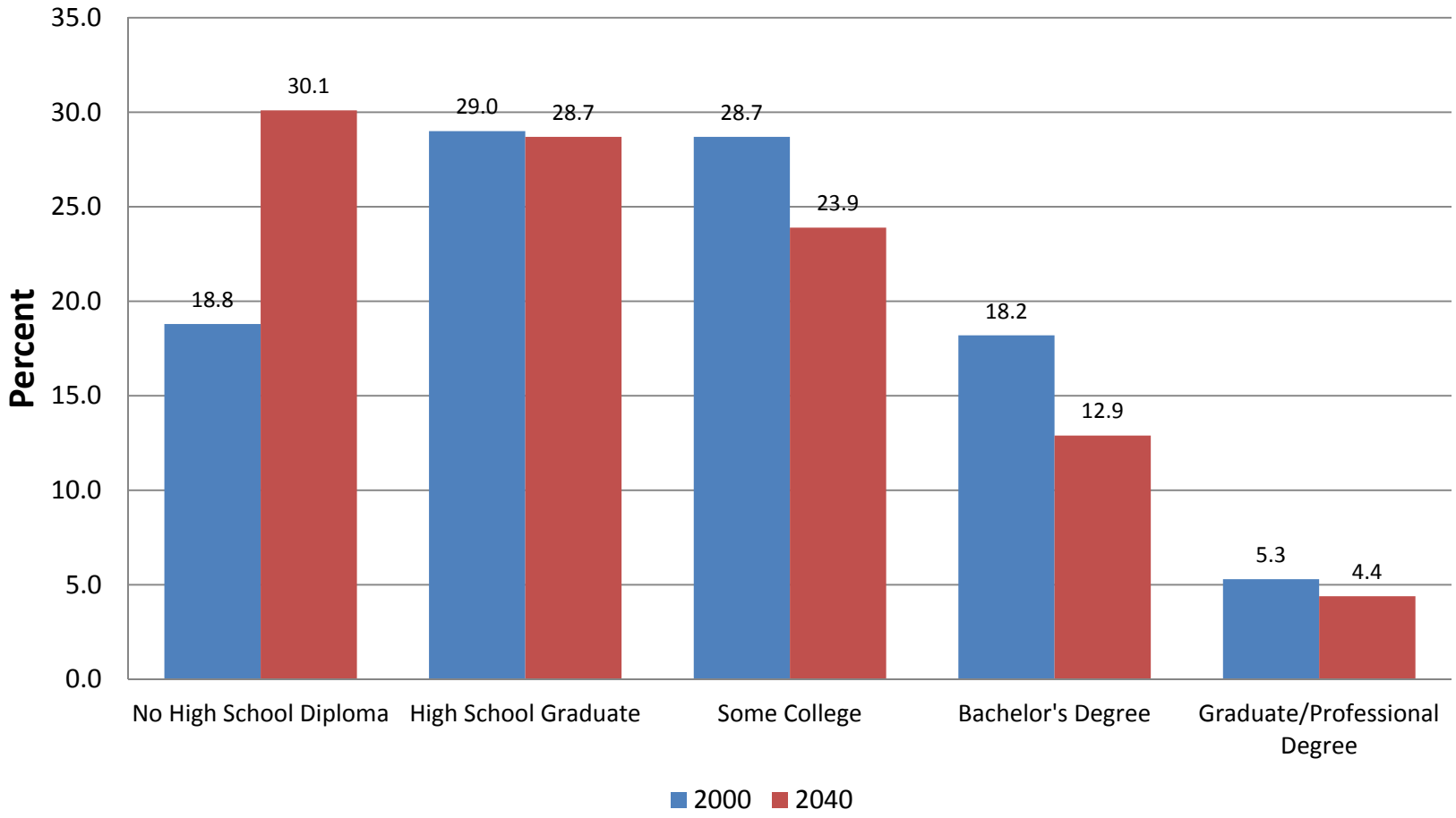

Source: Texas State Data Center. 2008 Population Projections, 1.0 Migration Scenario.

Population and Projections for Texas and Region IV Counties

County	1980	1990	2000	2010	1980-1990	1990-2000	2000-2010	2040 Projections
Texas	14,229,191	16,986,510	20,851,820	25,145,561	19.38	22.76	20.59	43,581,898
Brazoria	169,587	191,707	241,767	313,166	13.04	**26.11**	**29.53**	567,379
Chambers	18,538	20,088	26,031	35,096	8.36	**29.58**	**34.82**	68,917
Fort Bend	130,846	225,421	354,452	585,375	**72.28**	**57.24**	**65.15**	1,649,269
Galveston	195,940	217,399	250,158	291,309	10.95	15.07	16.45	428,668
Harris	2,409,547	2,818,199	3,400,578	4,092,459	16.96	20.66	20.35	6,633,338
Liberty	47,088	52,726	70,154	75,643	11.97	**33.05**	7.82	143,239
Waller	19,798	23,390	32,663	43,205	18.14	**39.65**	**32.28**	86,675

Source: U.S. Census Bureau, Census Counts (1980-2010) and Texas State Data Center. Population Projections (2040).

Population for Select Counties, 1980, 1990, 2000, and 2010

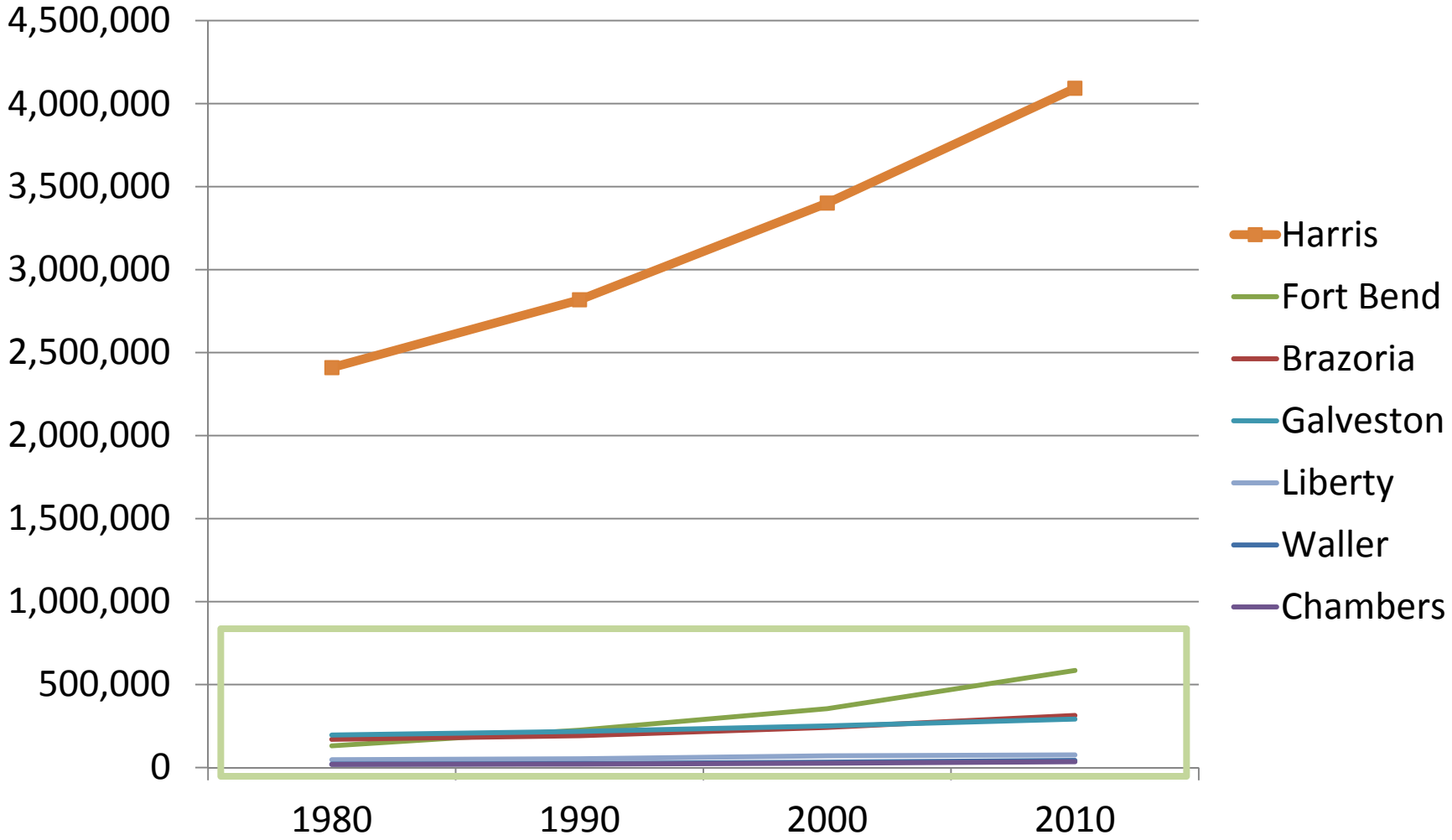

Source: U.S. Census Bureau. Census counts.

Population for Select Counties, 1980, 1990, 2000, and 2010

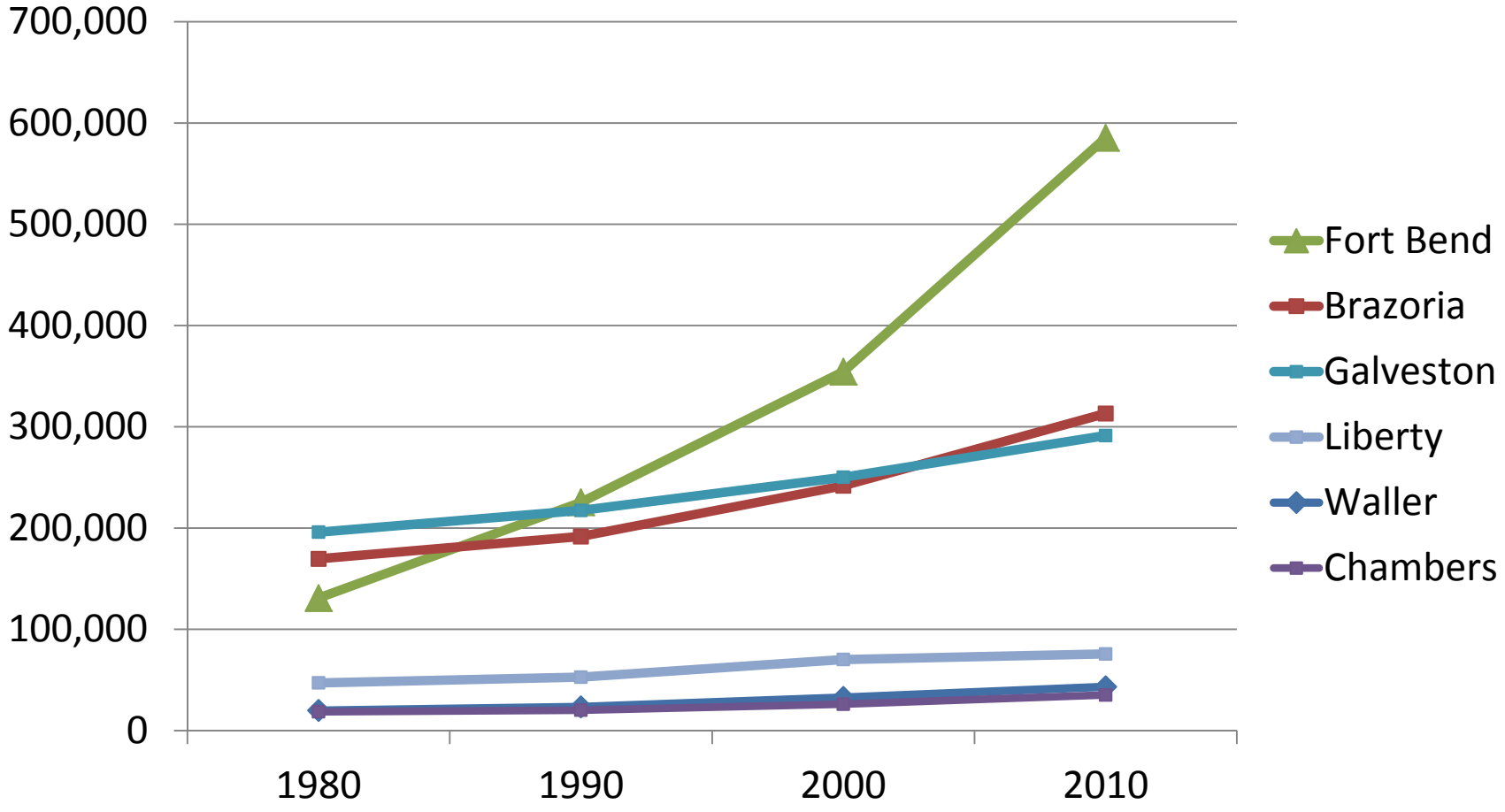

Source: U.S. Census Bureau. Census counts.

Rate of Population Change for Select Counties, 1980-1990, 1990-2000, and 2000-2010

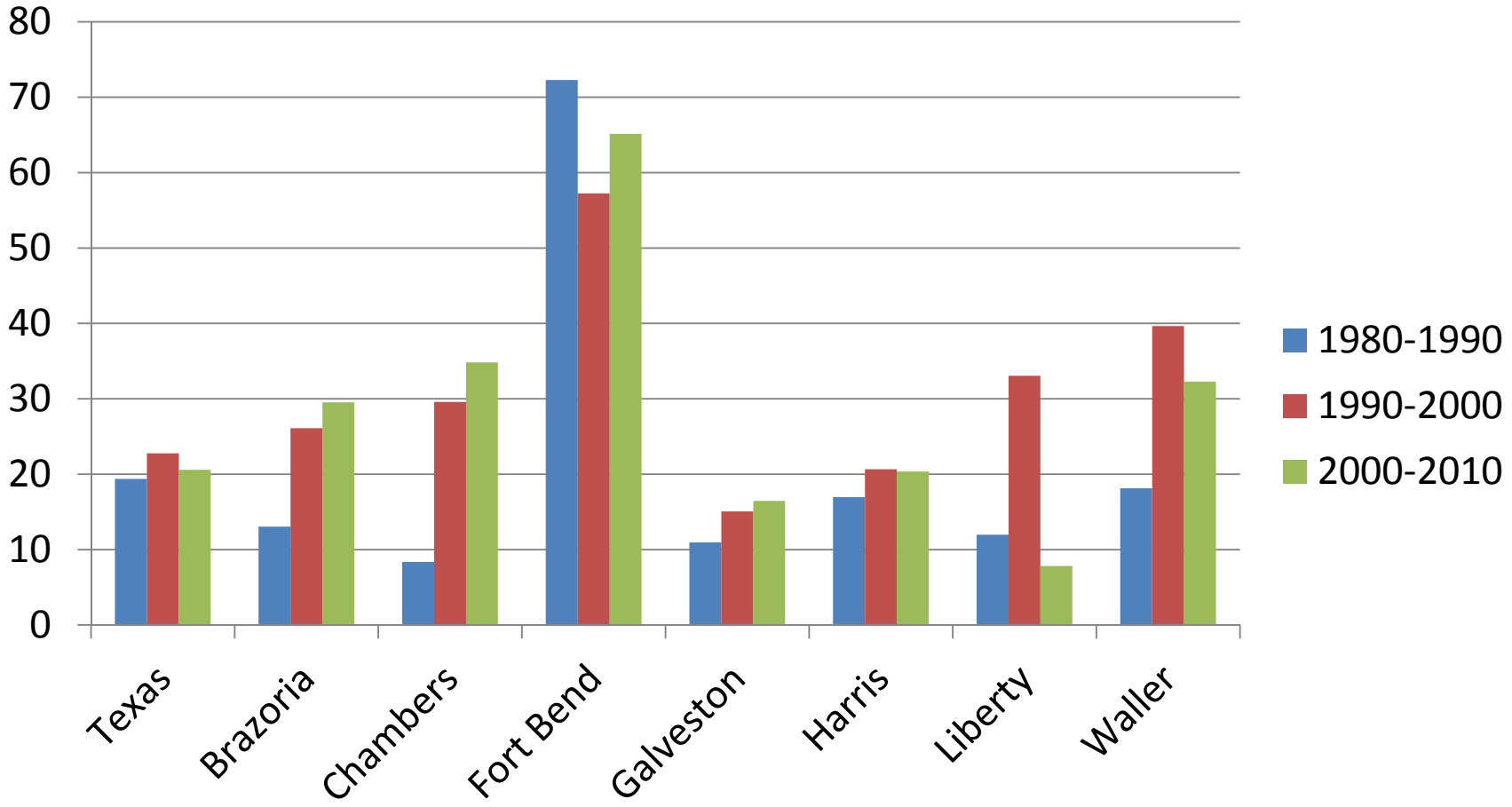

Source: U.S. Census Bureau, Census Counts

Components of Change for Texas and Region IV Counties, 2000 to 2009

County	Population			Births-Deaths	Migration	
	2000	2009	Change		Foreign	Domestic
Texas	20,851,820	24,782,302	3,930,482	2,124,124	933,083	848,702
Brazoria	241,767	309,208	67,441	24,809	5,687	**38,202**
Chambers	26,031	31,431	5,400	1,575	522	**3,429**
Fort Bend	354,452	556,870	202,418	43,382	14,480	**141,616**
Galveston	250,158	286,814	36,656	15,728	6,495	15,632
Harris	3,400,578	4,070,989	670,411	**429,883**	**260,694**	(75,703)
Liberty	70,154	75,779	5,625	**3,537**	787	1,737
Waller	32,663	36,530	3,867	**2,687**	803	548

Source: U.S. Bureau of the Census Counts (2000); Estimate (2009)

Projected Population for Select Counties, 2010-2040

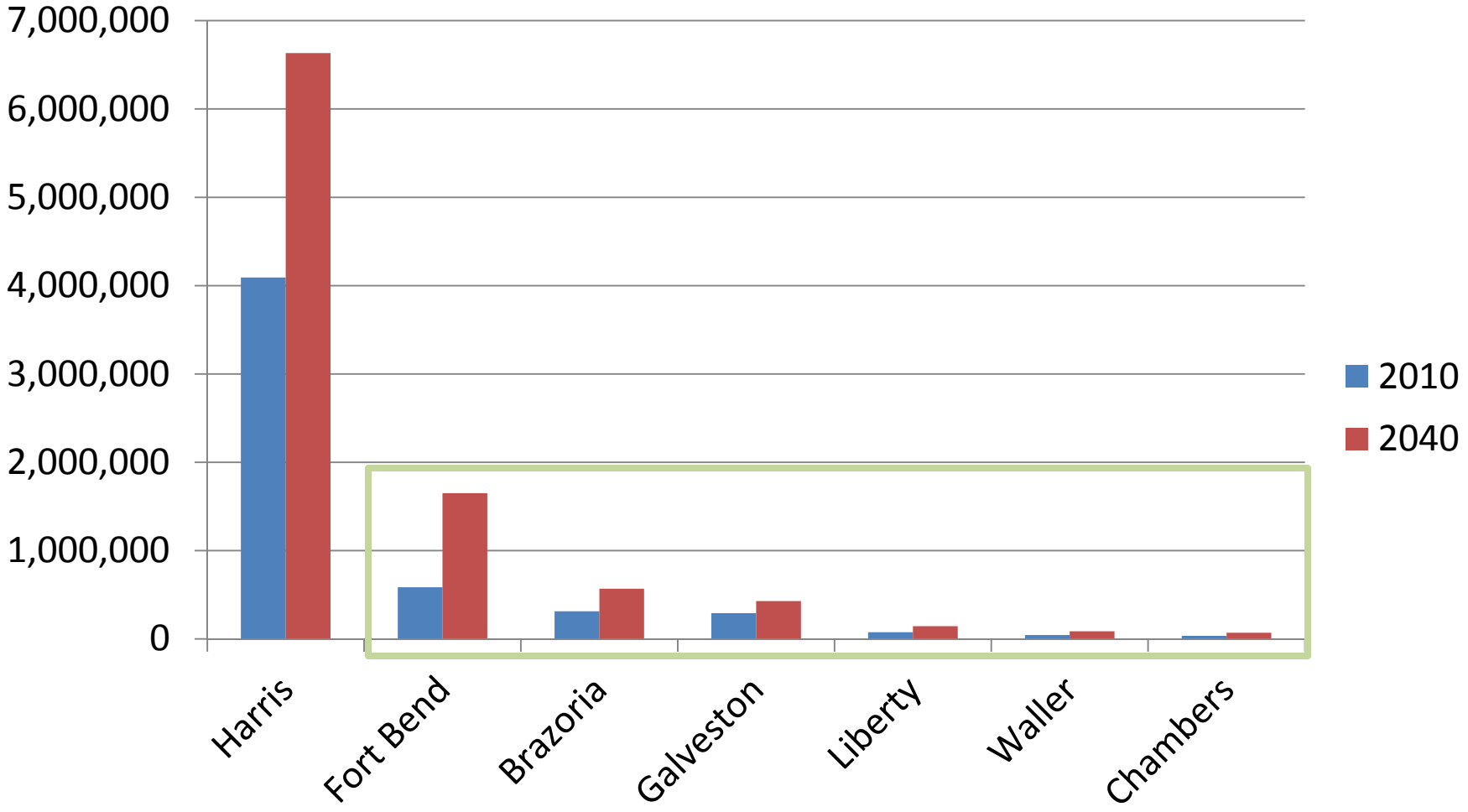

Source: U.S. Census Bureau, Census Count (2010) and Texas State Data Center. Population Projections (2040).

Projected Population for Select Counties, 2010-2040

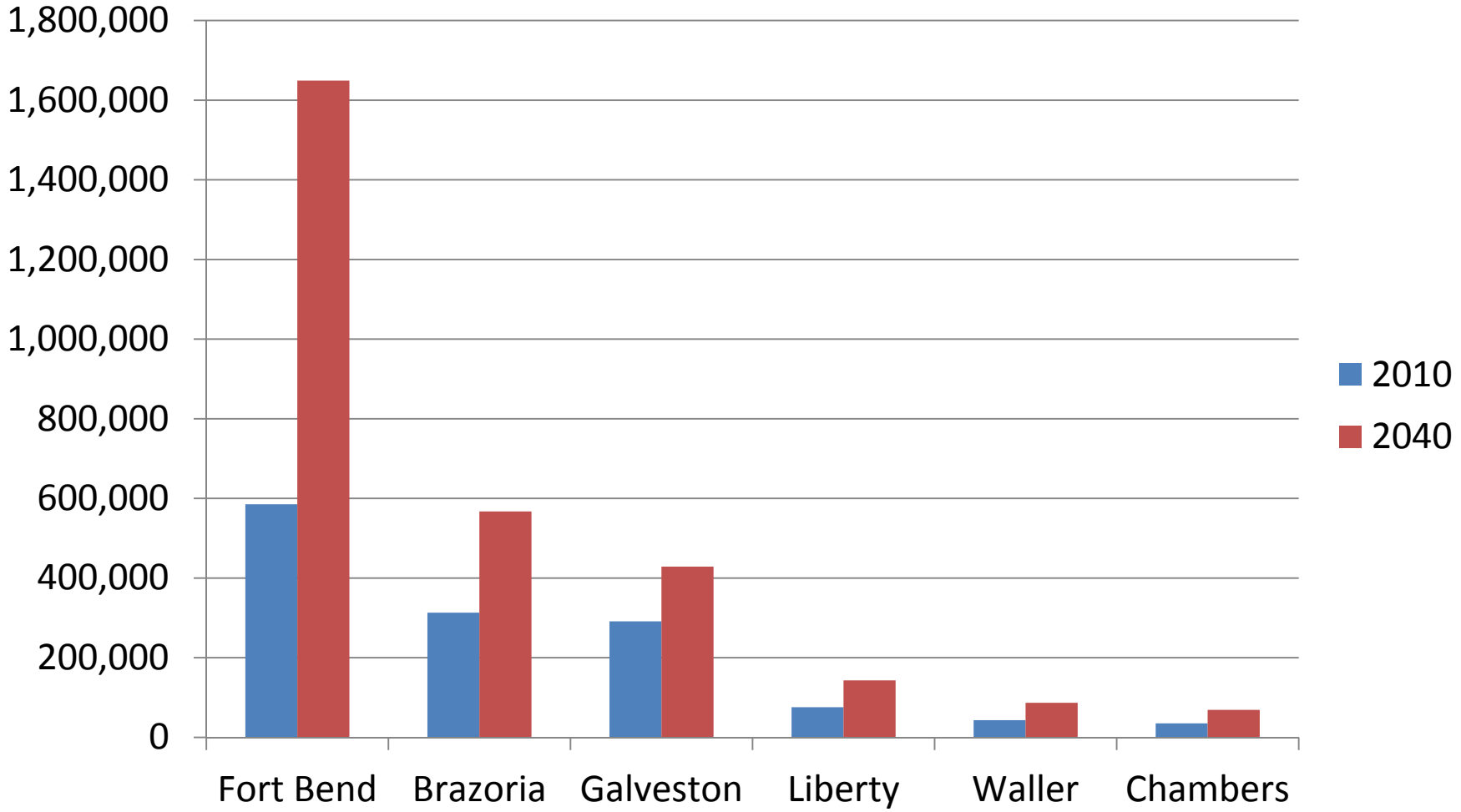

Source: U.S. Census Bureau, Census Count (2010) and Texas State Data Center. Population Projections (2040).

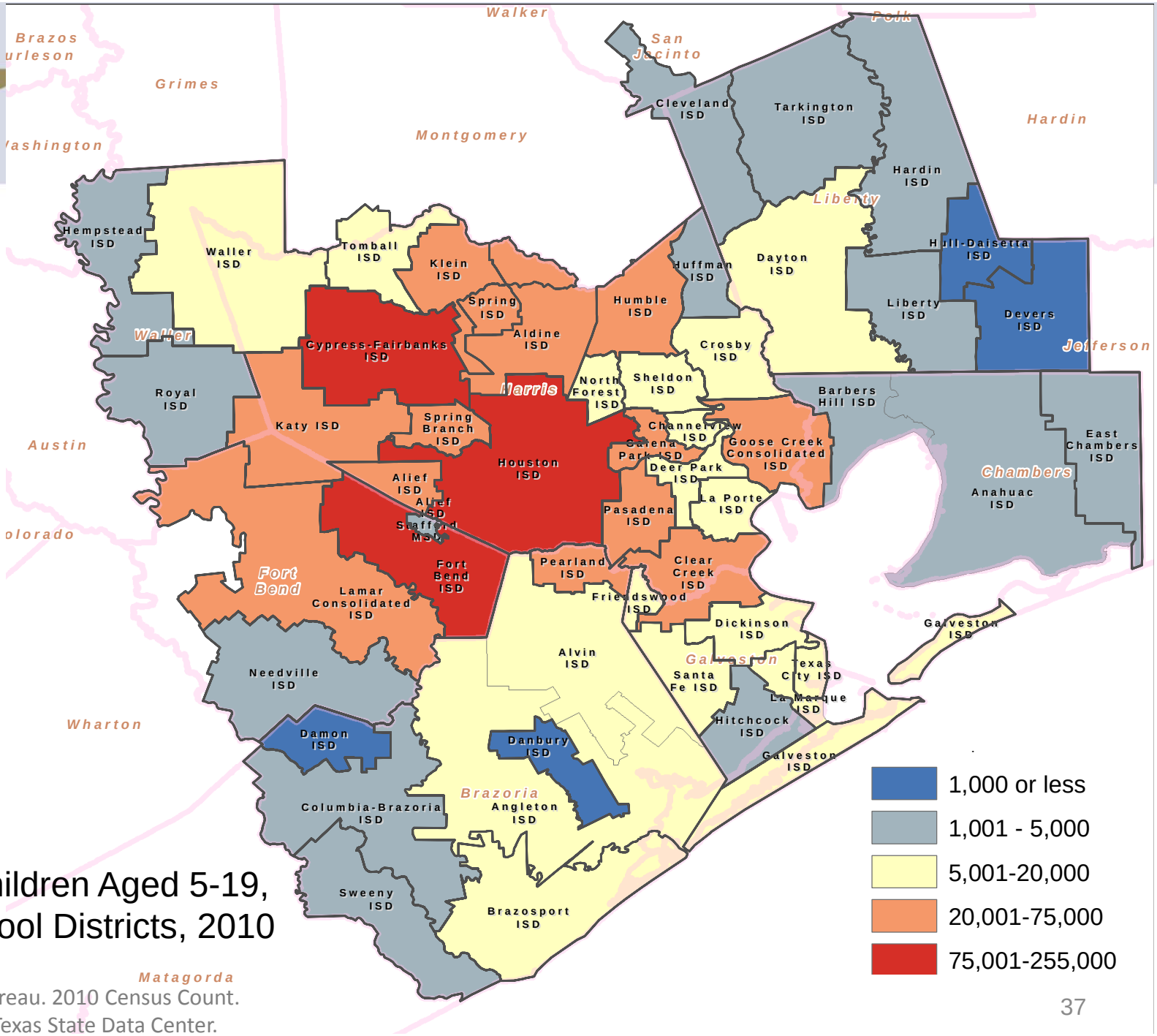

Number of Children Aged 5-19, Region 4 School Districts, 2010

Source: U.S. Census Bureau. 2010 Census Count.
Map produced by the Texas State Data Center.

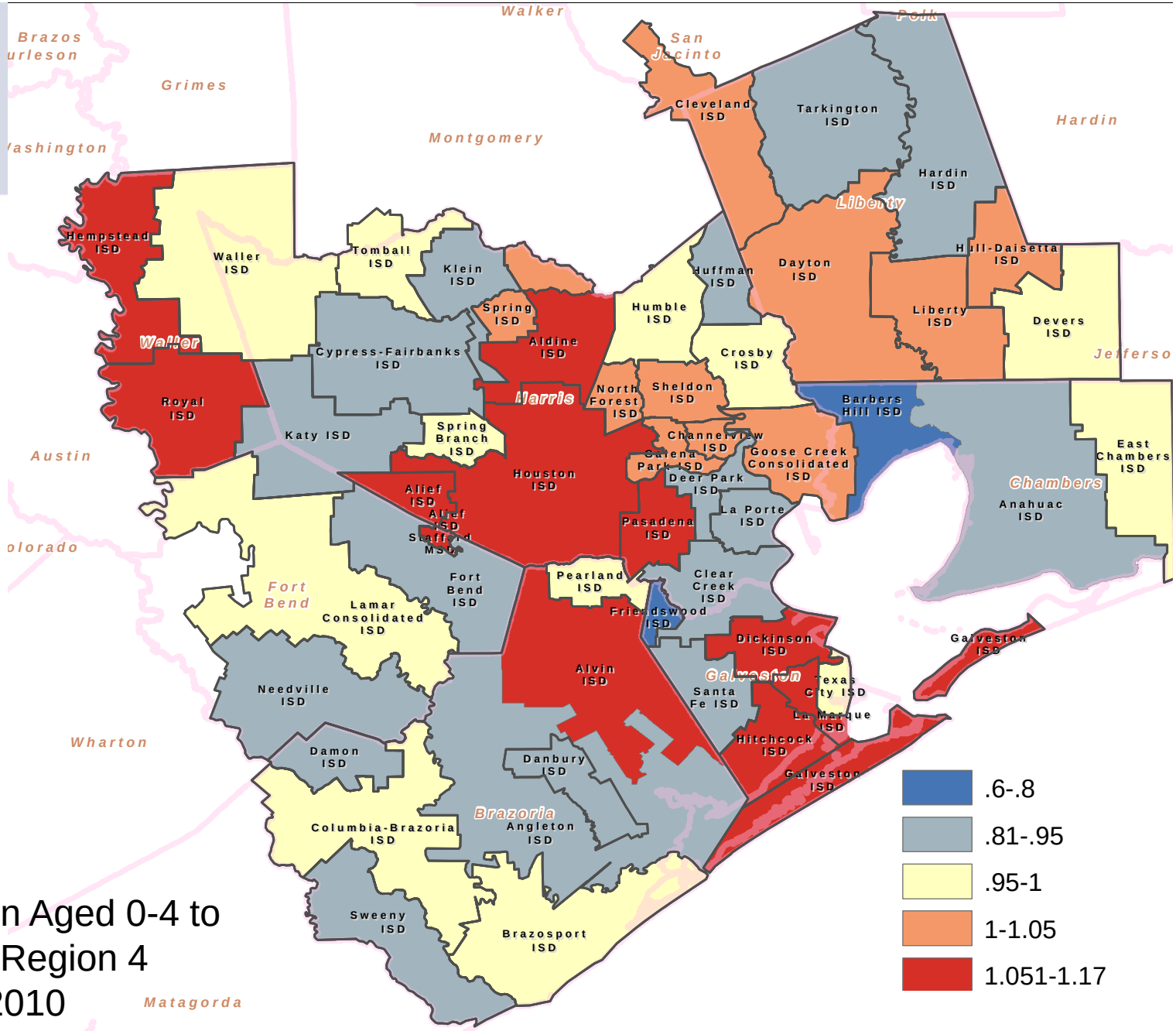

Ratio of Population Aged 0-4 to Those Aged 5 -9, Region 4 School Districts, 2010

Source: U.S. Census Bureau. 2010 Census Count.
Map produced by the Texas State Data Center.

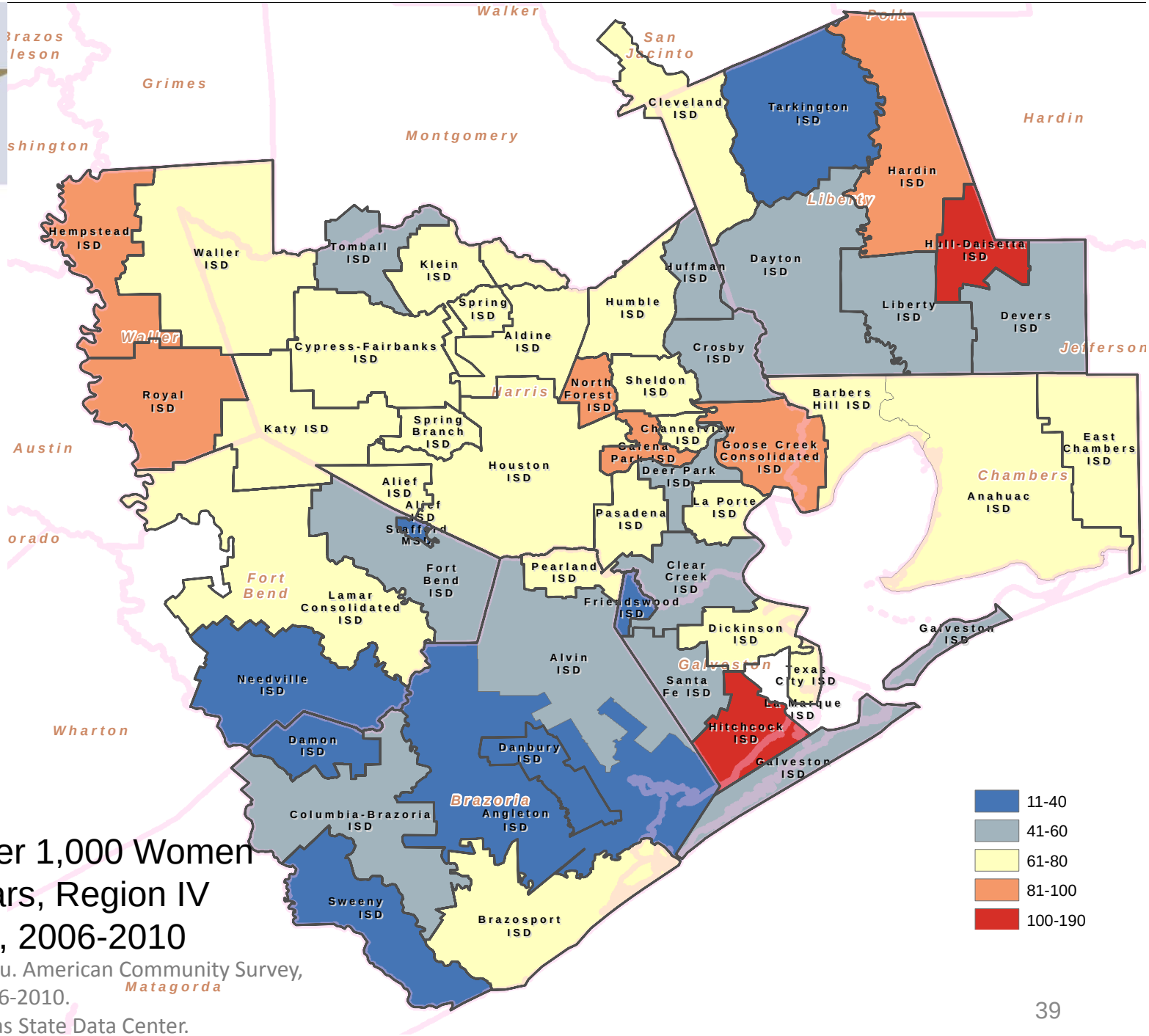

Annual Births per 1,000 Women Aged 15-50 Years, Region IV School Districts, 2006-2010

Source: U.S. Census Bureau. American Community Survey, 5-Year Sample 2006-2010.

Map produced by the Texas State Data Center.

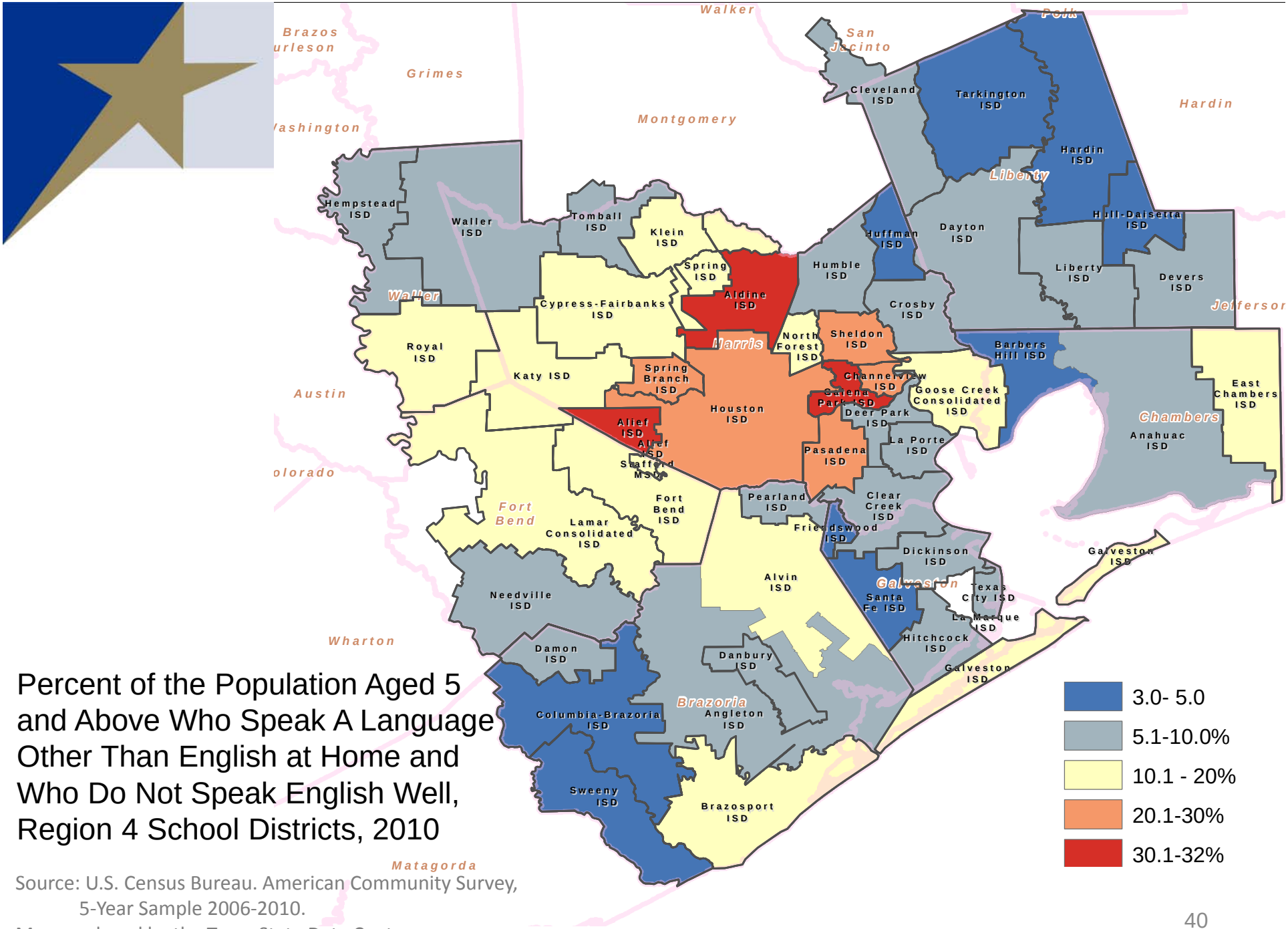

Percent of the Population Aged 5 and Above Who Speak A Language Other Than English at Home and Who Do Not Speak English Well, Region 4 School Districts, 2010

Source: U.S. Census Bureau. American Community Survey, 5-Year Sample 2006-2010.
Map produced by the Texas State Data Center.

Demographics and Destiny

Contact

Lloyd Potter, Ph.D.

Office: (512) 463-8390 or (210) 458-6530

Email: Lloyd.Potter@osd.state.tx.us

Internet: http://osd.state.tx.us