Texas and North Region: Demographic Characteristics and Trends

AgriLife Regional Extension Leadership Program Conference

March 2, 2012
Lubbock, TX

OFFICE OF THE STATE DEMOGRAPHER

Growing States, 2000-2010

	2000 Population*	2010 Population*	Numerical Change 2000-2010	Percent Change 2000-2010
United States	281,421,906	308,745,538	27,323,632	9.7%
Texas	**20,851,820**	**25,145,561**	**4,293,741**	**20.6%**
California	33,871,648	37,253,956	3,382,308	10.0%
Florida	15,982,378	18,801,310	2,818,932	17.6%
Georgia	8,186,453	9,687,653	1,501,200	18.3%
North Carolina	8,049,313	9,535,483	1,486,170	18.5%
Arizona	5,130,632	6,392,017	1,261,385	24.6%

15.7% of numerical change in U.S.

Note: Population values are decennial census counts for April 1, 2000 and April 1, 2010.
Source: U.S. Census Bureau. 2000 and 2010 Census Counts.

Population Change in Amarillo and Lubbock MSA Counties, 1980-2010

County	1980	1990	2000	2010
Crosby	8,859	7,304	7,072	6,059
Lubbock	211,651	222,636	242,628	278,831
Armstrong	1,994	2,021	2,148	1,901
Carson	6,672	6,576	6,516	6,182
Potter	98,637	97,874	113,546	121,073
Randall	75,062	89,673	104,312	120,725

Of the 66 counties in the North Region, 39 lost population over the 2000-2010 decade.

The 66 counties added just over 98,000 new residents over the decade and grew at a rate of 7.8%

Note: Population values are decennial census counts for April 1.
Source: U.S. Census Bureau. 1980 - 2010 Census Counts.

Total Population and Components of Population Change in Texas, 1950-2011

Year*	Population	Numerical Change**	Percent Change	Percent Change Due to: Natural Increase	Percent Change Due to: Net Migration
1950	7,711,194	--	--	--	--
1960	9,579,677	1,868,483	24.2	93.91	6.09
1970	11,196,730	1,617,053	16.9	86.74	13.26
1980	14,229,191	3,032,461	27.1	41.58	58.42
1990	16,986,510	2,757,319	19.9	65.85	34.15
2000	20,851,820	3,865,310	22.8	49.65	50.35
2009	24,782,302	3,930,484	18.8	54.04	45.33
2010	25,145,561	4,293,741	20.6		
2011	25,674,681	529,120	2.1	54.79	44.99

All values for the decennial dates are for April 1st of the indicated census year.
Values for 2009 and 2011 are for July 1 as estimated by the U.S. Census Bureau.
**** Change is from previous decade/time period**

Note: Residual values are not presented in this table.
Source: Derived from U.S. Census Bureau Estimates for dates indicated by the Texas State Data Center.

Components of Change for Counties in Amarillo and Lubbock MSAs, 2000 to 2009

County	Population			Births-Deaths	Migration	
	2000	2009	Change		Foreign	Domestic
Crosby	7,072	6,109	-963	336	24	-1,308
Lubbock	242,628	270,550	27,922	18,852	2,636	6,674
Armstrong	2,148	2,065	-83	7	6	-94
Carson	6,516	6,110	-406	87	18	-494
Potter	113,546	121,816	8,270	9,649	3,461	-4,199
Randall	104,312	116,483	12,171	5,985	1,061	5,635

Source: U.S. Census Bureau. 2000 Census Counts. 2009 Population Estimates.

High Plains Region: Employment by Industry Sector, 2002-2012

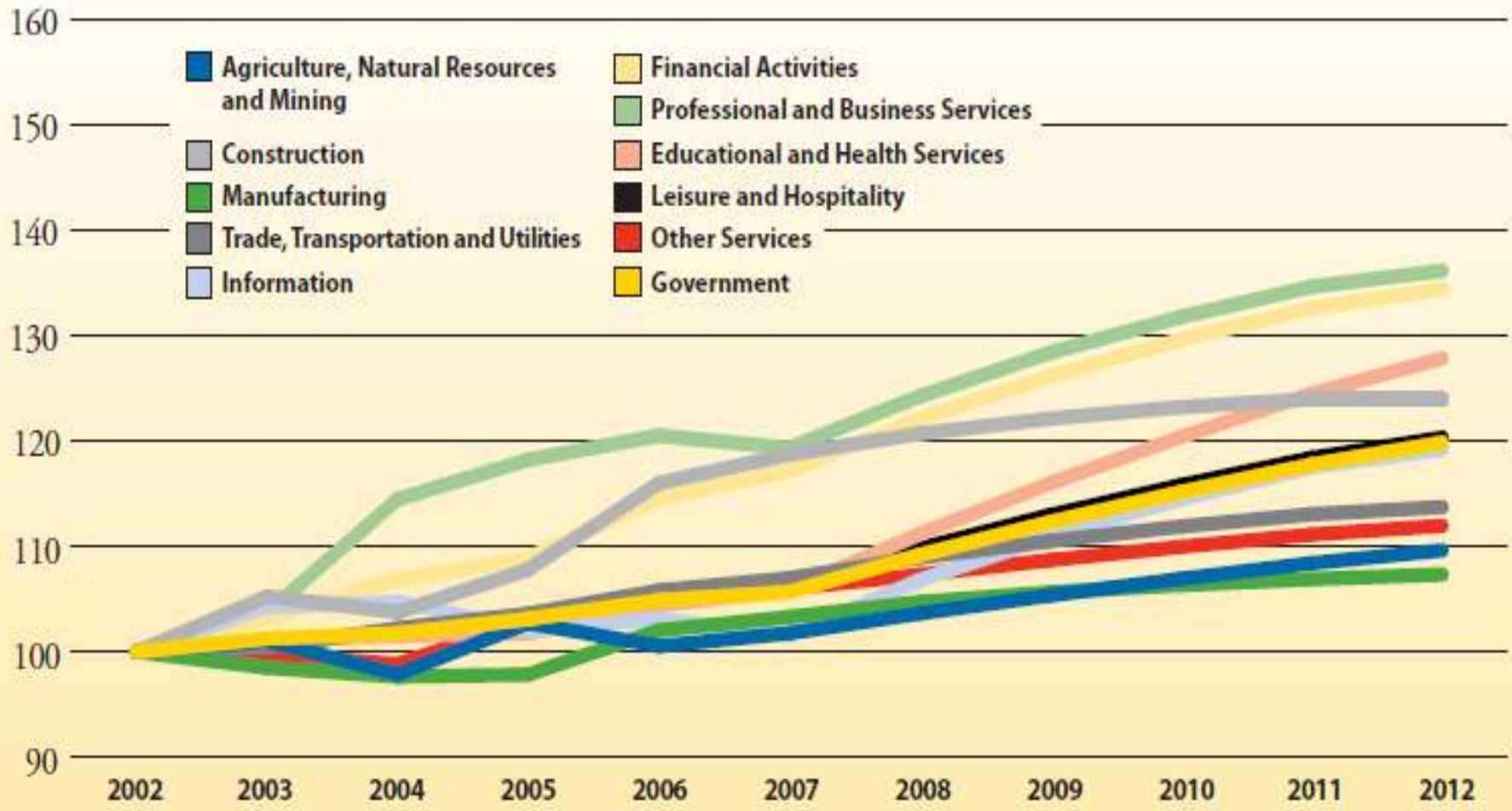

Source: Economic Modeling Specialists Inc.

Types of Jobs with Highest National Location Quotient for High Plains Region

Description	2007 Jobs	2007 National LQ
Farm product warehousing and storage	588	20.96
Other nonferrous metal production	539	18.77
Oil and gas extraction	9,685	9.32
Animal slaughtering and processing	11,975	8.66
Support activities for mining	7,004	8.48
Other farm product raw material merch. whls.	225	8.03
Railroad rolling stock manufacturing	597	7.54
Flour milling and malt manufacturing	369	7.48
Pipeline transportation of crude oil	136	6.48
All other fabricated metal product mfg.	3,298	6.04

Source: Texas in Focus: High Plains - http://www.window.state.tx.us/publications/specialrpt.html

Jobs with Highest Numbers Among Top 50 Location Quotient Jobs for High Plains Region

Description	2007 Jobs	2007 National LQ
Crop and animal production	27,400	3.46
Animal slaughtering and processing	11,975	8.66
Oil and gas extraction	9,685	9.32
Support activities for crop production	7,552	5.2
Support activities for mining	7,004	8.48
All other fabricated metal product mfg.	3,298	6.04
General line grocery merchant wholesalers	2,429	3.77
Wireless telecommunications carriers	2,295	3.6
Rail transportation	1,827	2.49
Miscellaneous intermediation	1,510	4.23
Farm and garden equip. merchant wholesalers	1,328	4.66
Industrial building construction	1,291	2.29
Farm supplies merchant wholesalers	1,217	3.97
Oil and gas pipeline construction	1,188	4.51
Petroleum refineries	1,127	5.73
Support activities for animal production	1,018	4.55

Source: Texas in Focus: High Plains - http://www.window.state.tx.us/publications/specialrpt.html

Estimated Annual Net Migration to Texas, 2000-2009

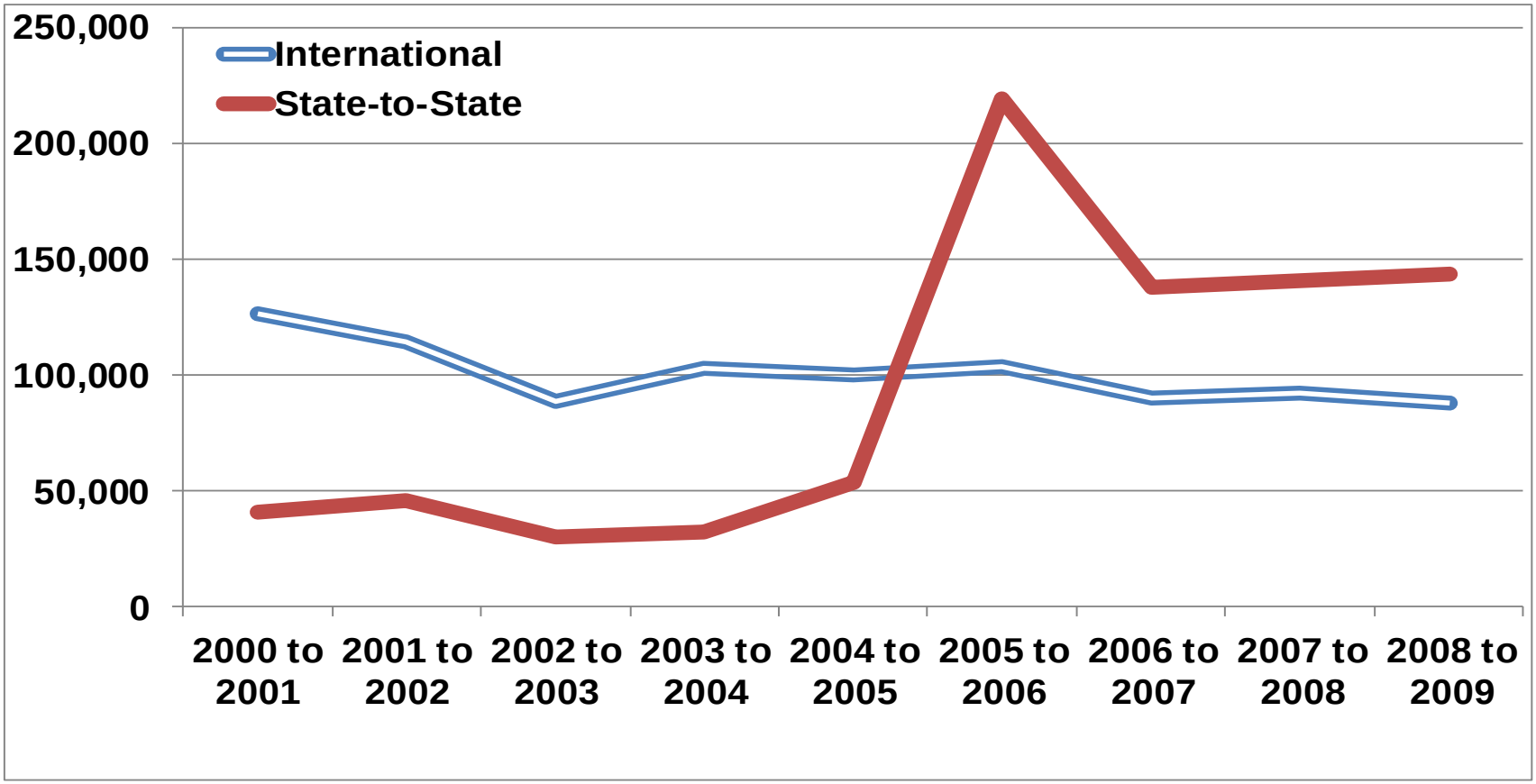

Source: U.S. Census Bureau. 2009 Population Estimates.

Percent of Migrants to Texas by Race and Ethnicity, 2000-2009

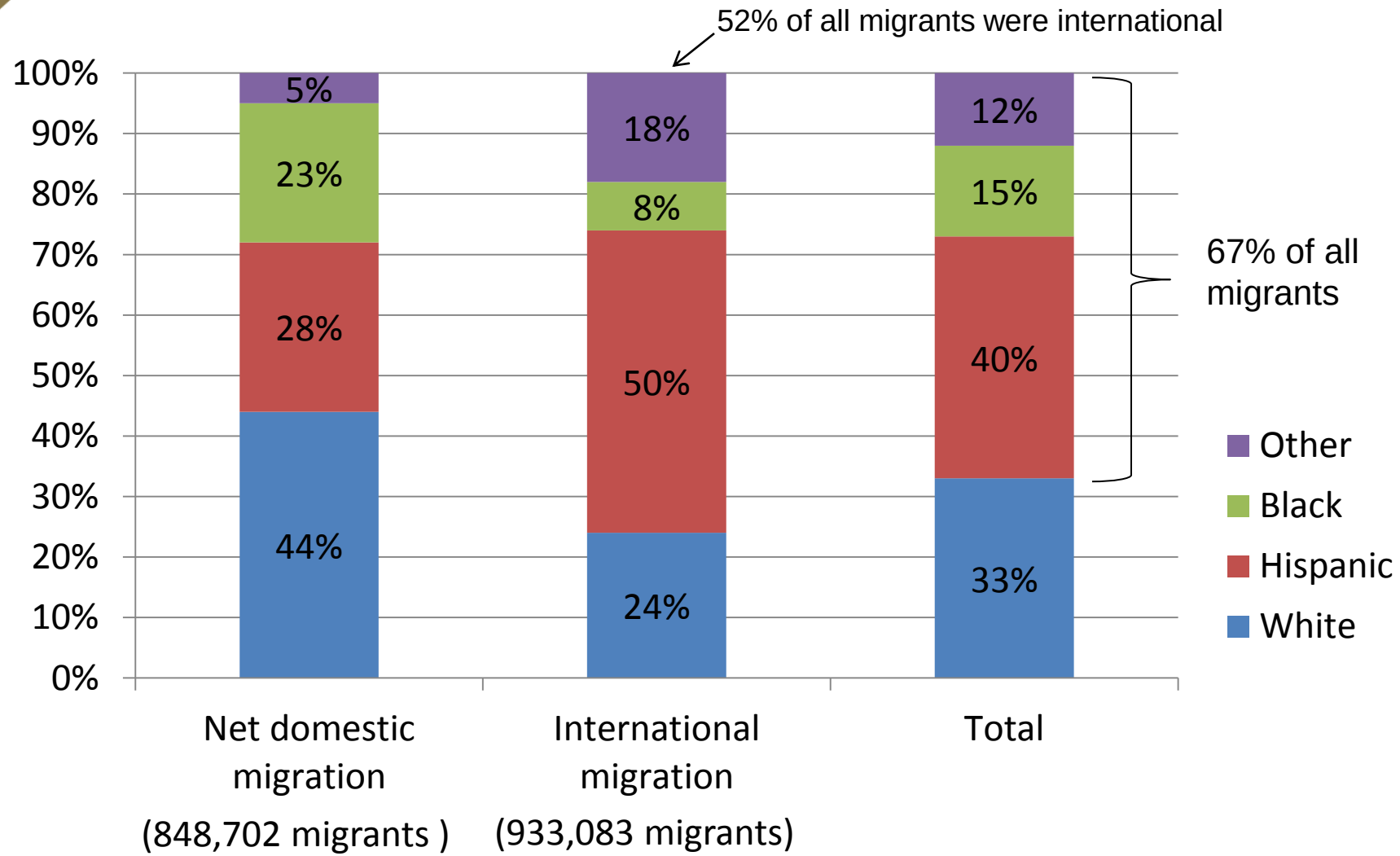

Sources: Percentages of domestic and international migrants by race and ethnicity derived from the 2006-2008 American Community Survey. Total numbers of domestic and international migrants between 2000-2009 are from Table 4. Cumulative Estimates of the Components of Resident Population Change for the United States, Regions, States, and Puerto Rico: April 1, 2000 to July 1, 2009, U.S. Census Bureau.

States with Largest Estimated Unauthorized Immigrant Populations, 2010

State	Estimate (thousands)	Range
California	2,550	(2,350 - 2,750)
Texas	1,650	(1,450 - 1,850)
Florida	825	(725 - 950)
New York	625	(525 - 725)
New Jersey	550	(425 - 650)
Illinois	525	(425 - 625)
Georgia	425	(300 - 550)
Arizona	400	(275 - 500)

6.5% of Texas' 2010 Population

Source: Pew Hispanic Center estimates based on residual methodology applied to March Supplements to the Current Population Survey (February 1, 2011).

Estimated Domestic Migration (2000-2008) by County as a Percentage of 2000 Population

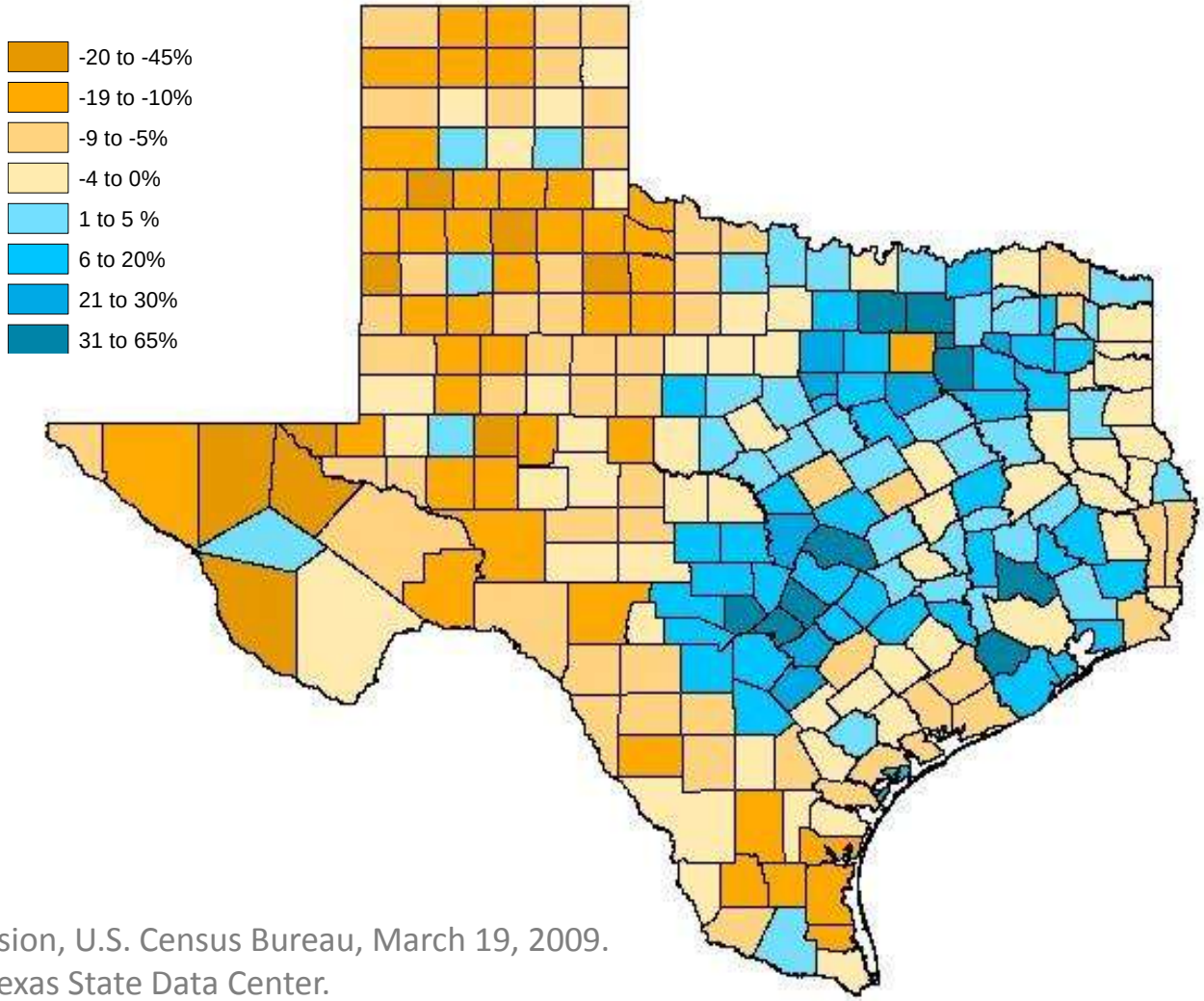

Source: Population Division, U.S. Census Bureau, March 19, 2009.
Map produced by the Texas State Data Center.

Estimated International Migration (2000-2008) by County as a Percentage of 2000 Population

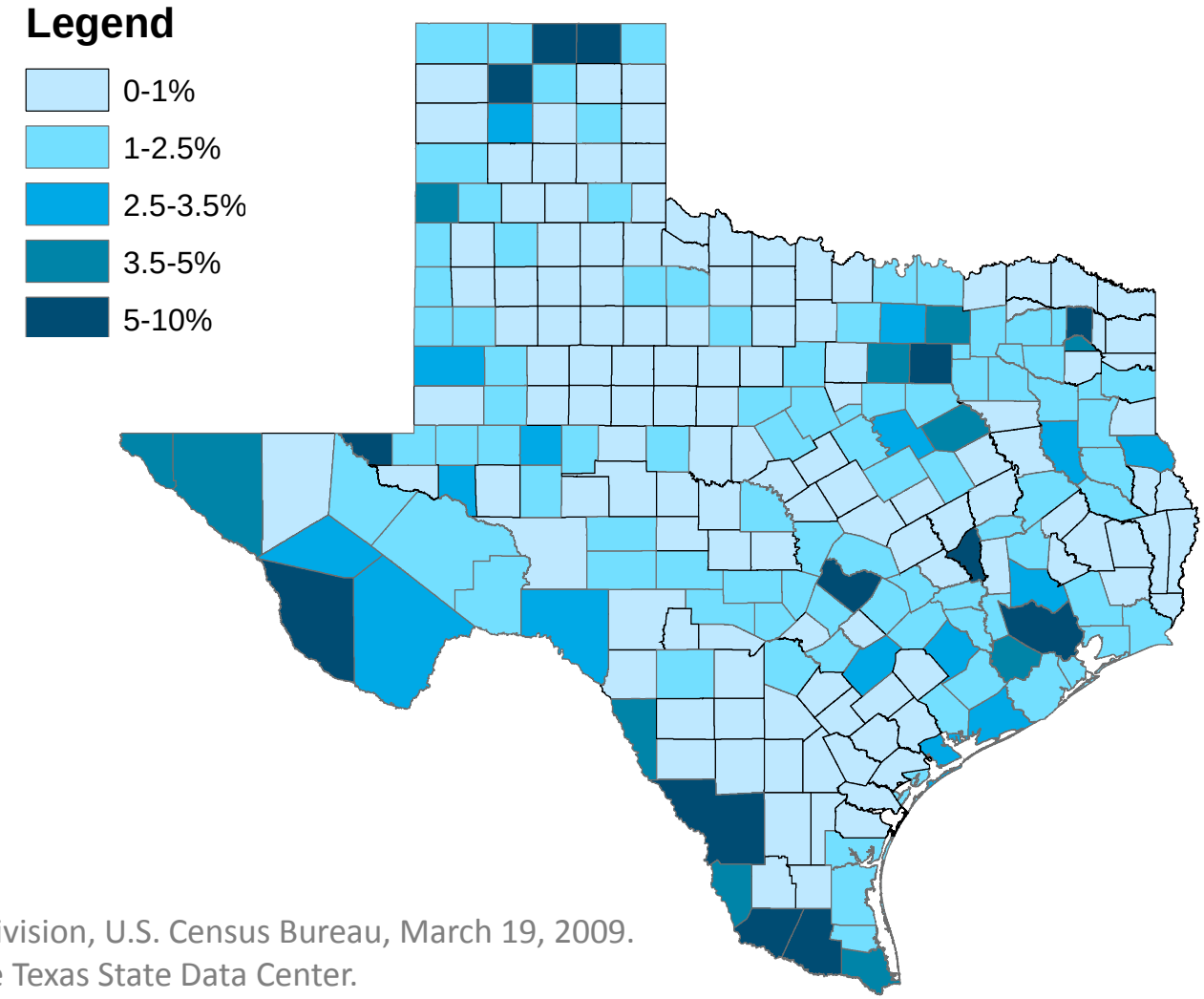

Source: Population Division, U.S. Census Bureau, March 19, 2009.
Map produced by the Texas State Data Center.

Lubbock County (Lubbock), Texas

Population (2010): 278,831
Population (2005): 257,779
Inbound income per cap. (2010): $18,500
Outbound income per cap. (2010): $19,500
Non-migrant income per cap. (2010): $22,000

http://www.forbes.com/special-report/2011/migration.html

Randall County (Amarillo), Texas

Population (2010): 120,725
Population (2005): 111,113
Inbound income per cap. (2010): $18,500
Outbound income per cap. (2010): $19,100
Non-migrant income per cap. (2010): $27,000

Show Lines
Clear
Share
Search

Inbound migration
Outbound migration

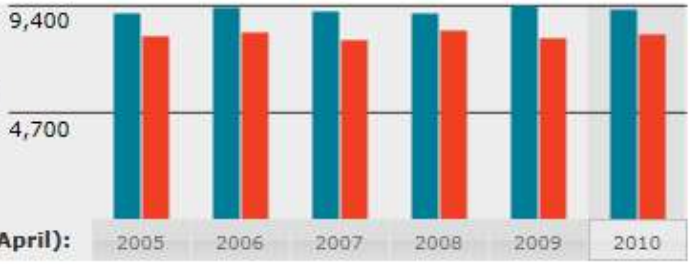

http://www.forbes.com/special-report/2011/migration.html

Floyd County (Floydada), Texas

Population (2010): 6,446
Population (2005): 6,983
Inbound income per cap. (2010): $12,800
Outbound income per cap. (2010): $13,800
Non-migrant income per cap. (2010): $17,000

Show Lines
Clear
Share
Search

Inbound migration
Outbound migration

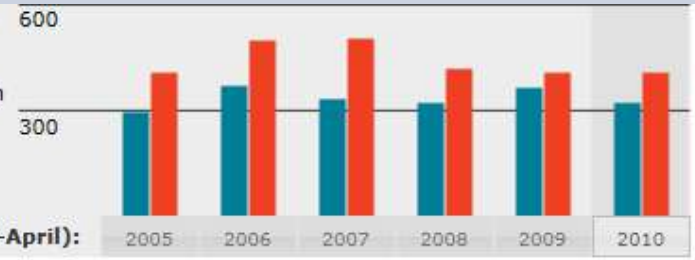

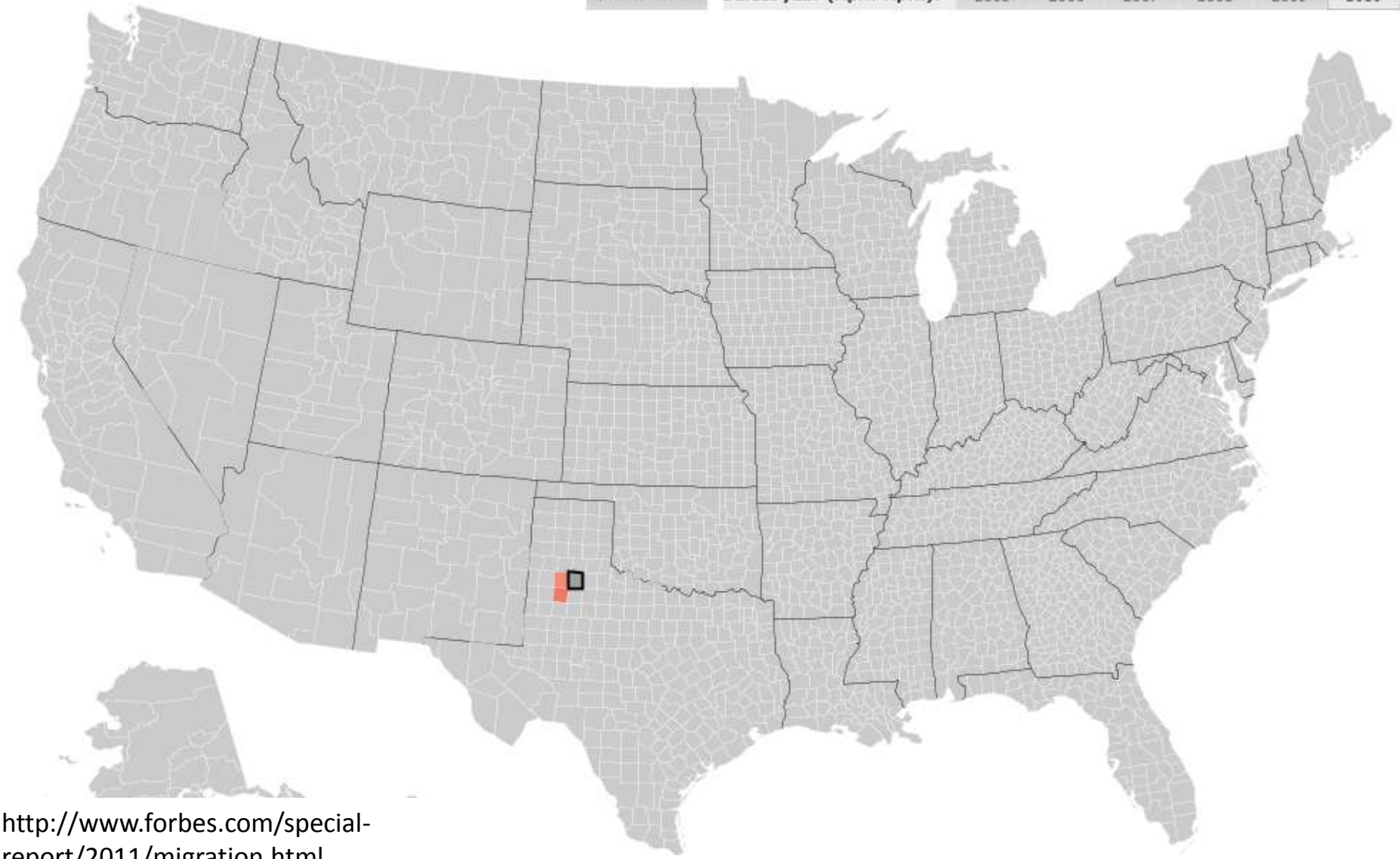

http://www.forbes.com/special-report/2011/migration.html

Texas Racial and Ethnic Composition, 2000 and 2010

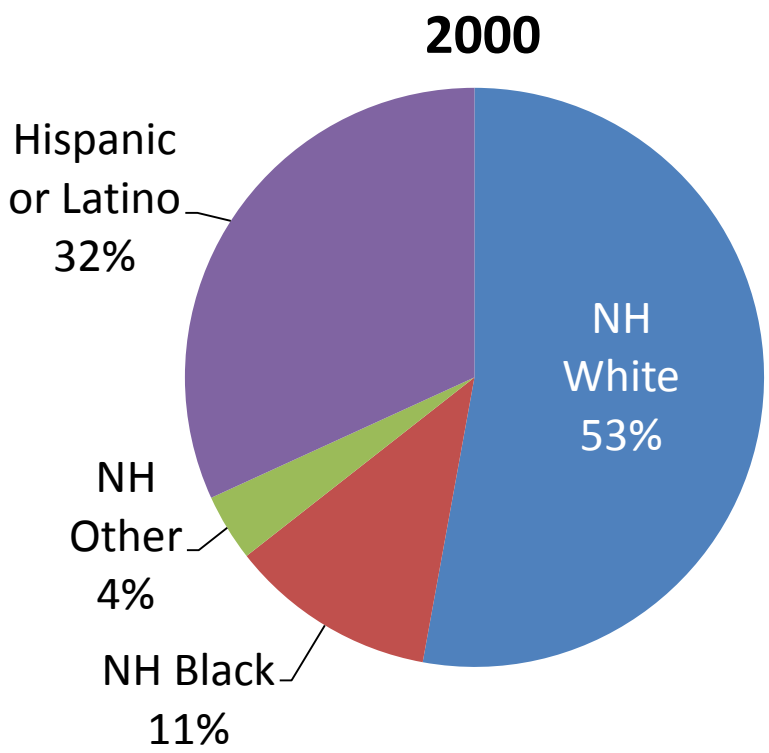

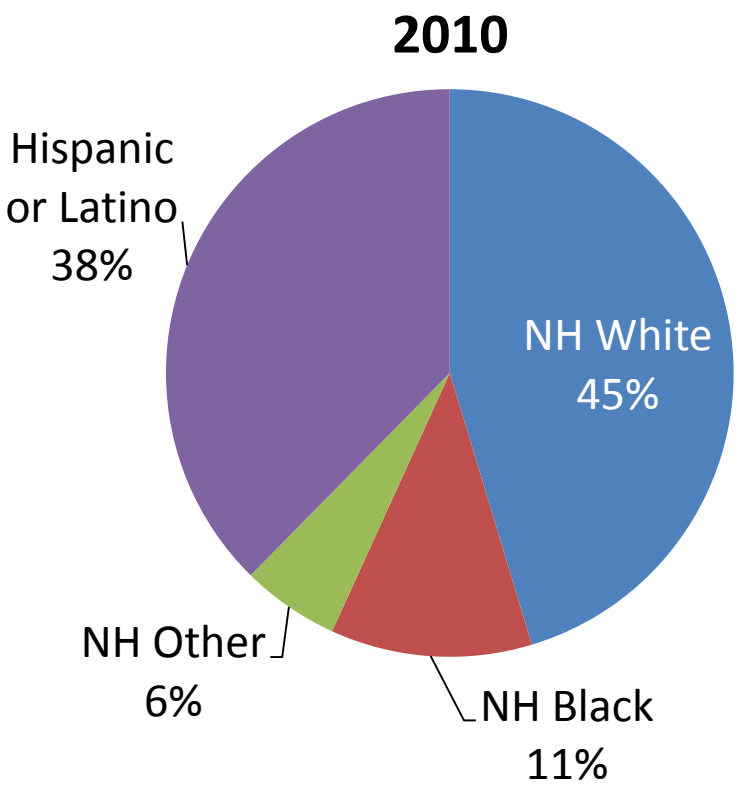

Source: U.S. Census Bureau. 2000 and 2010 Census Counts.

Texas White (non-Hispanic) and Hispanic Populations by Age, 2010

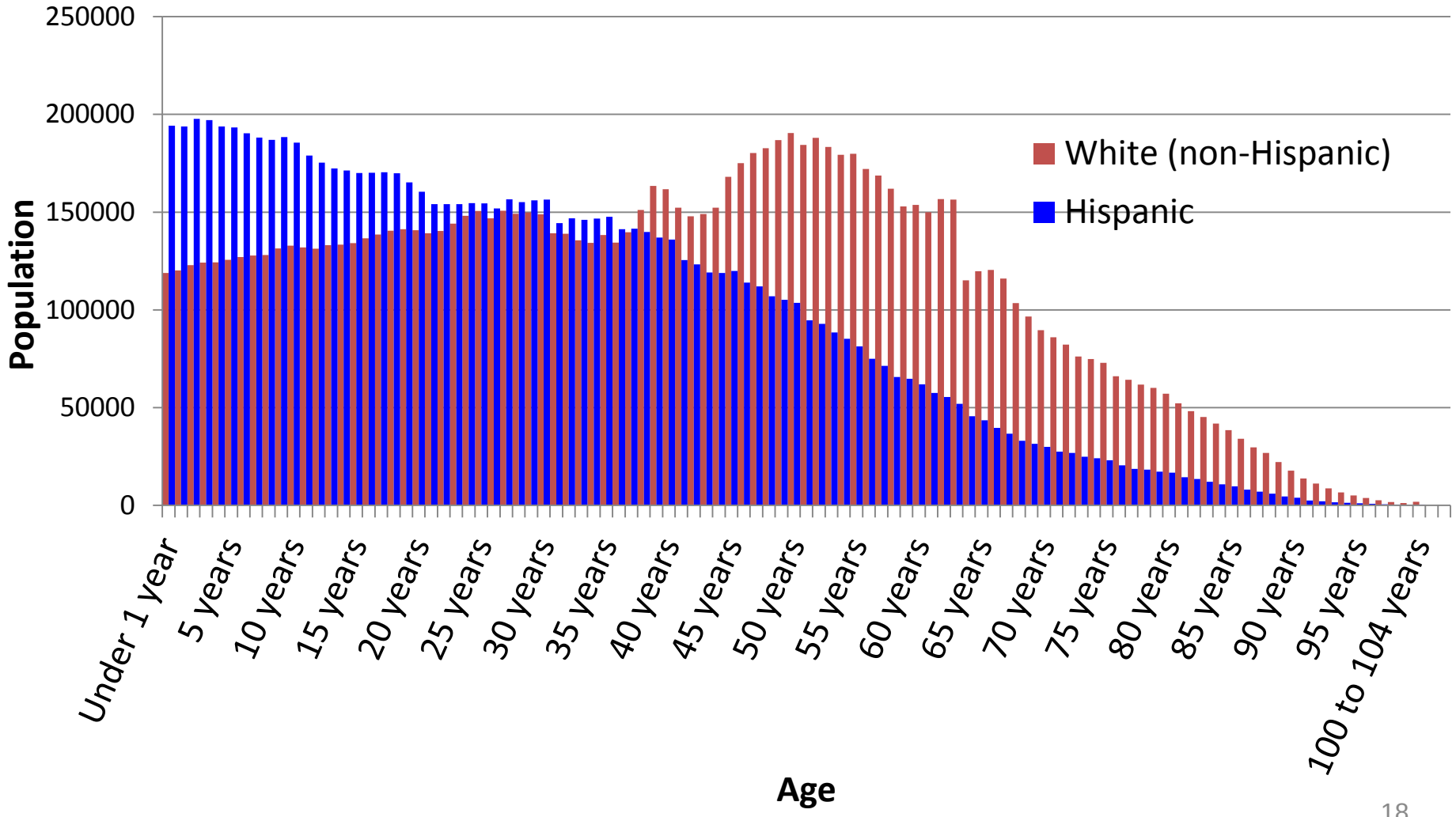

Source: U.S. Census Bureau. 2010 Census Count.

Texas Population Pyramid by Race/Ethnicity, 2010

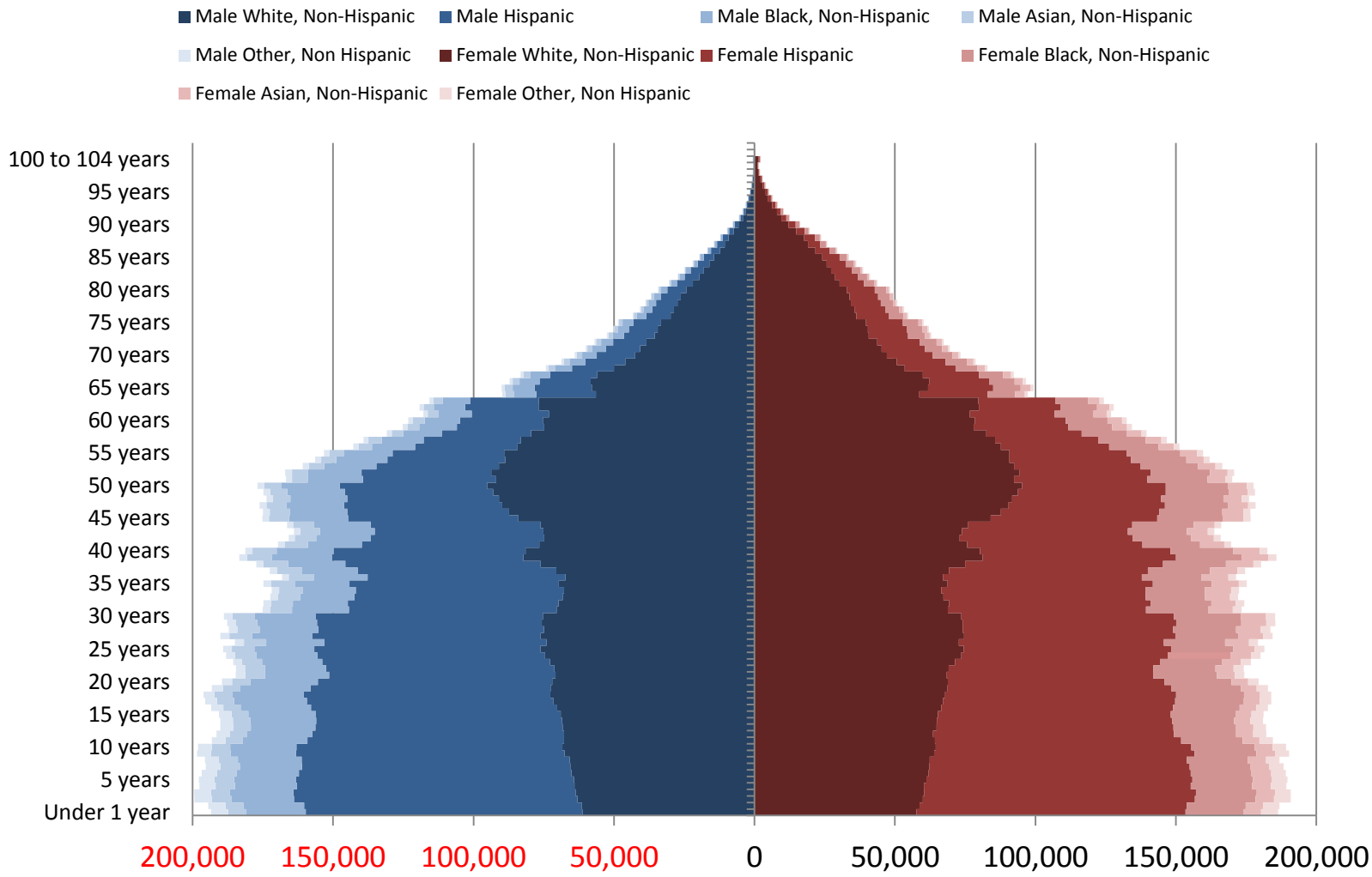

Source: U.S. Census Bureau. 2010 Census Count.

Texas Population Pyramid by White (non-Hispanic), 2010

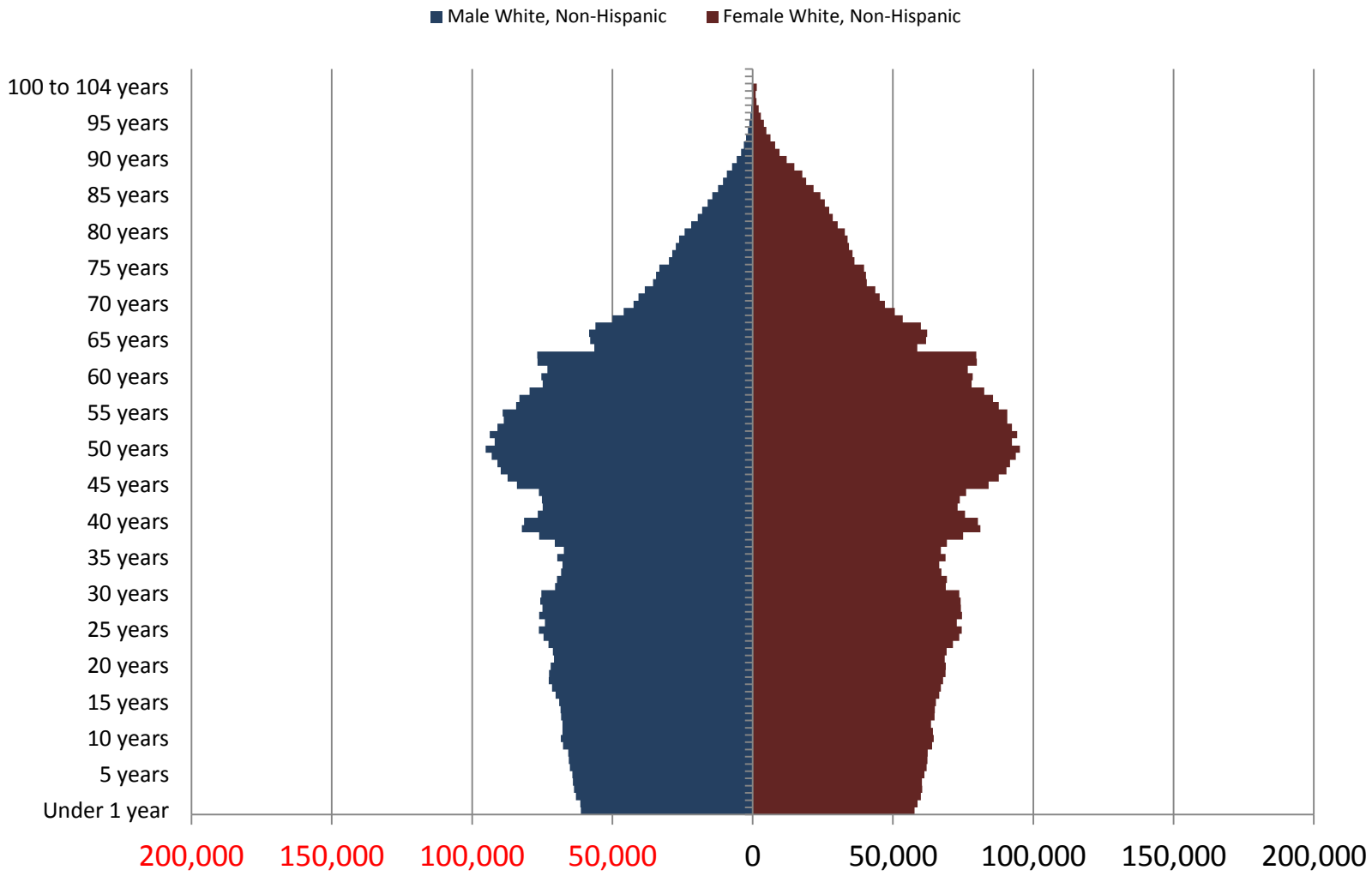

Source: U.S. Census Bureau. 2010 Census Count.

Texas Population Pyramid by Race/Ethnicity, 2010

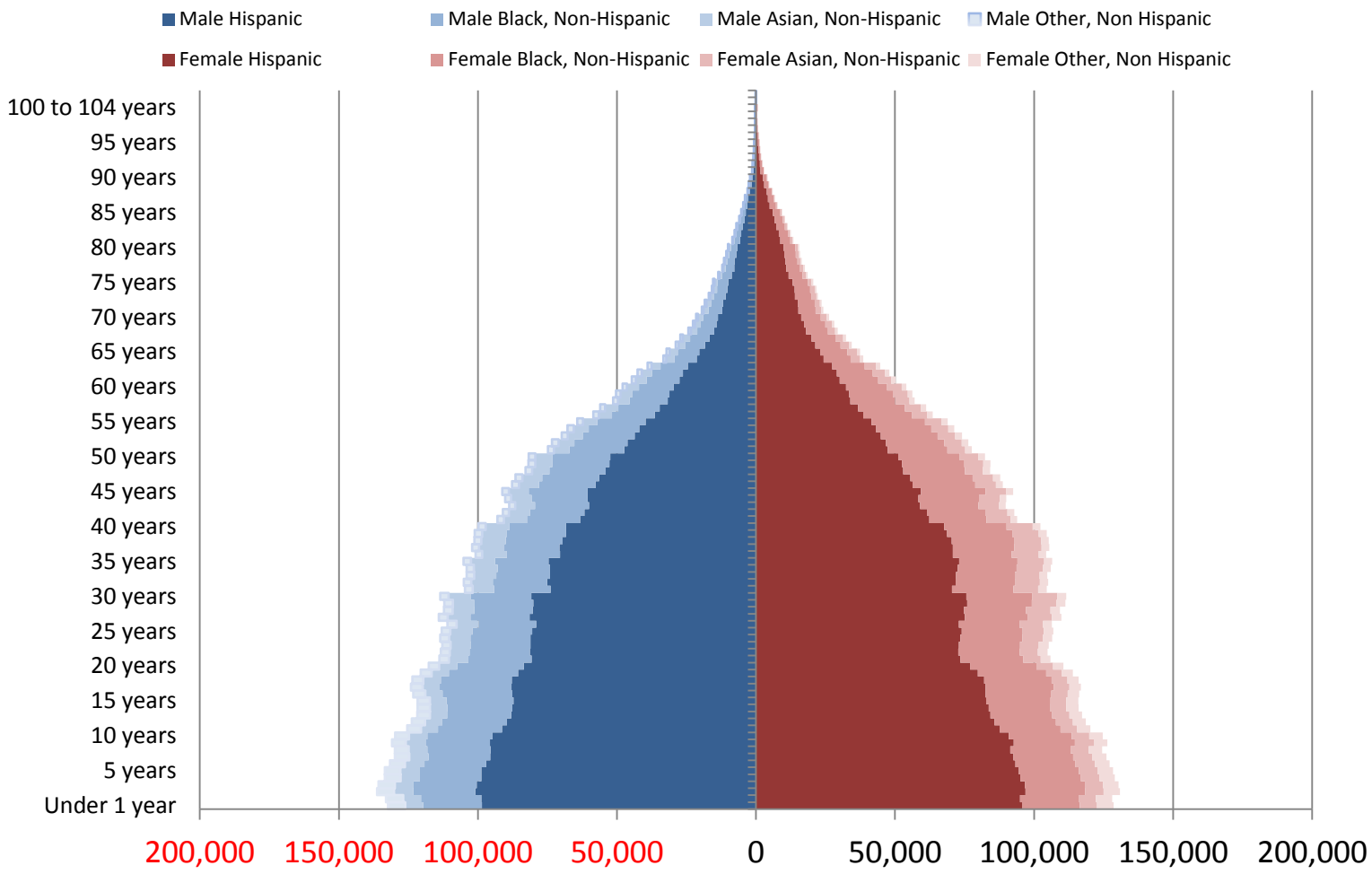

Source: U.S. Census Bureau. 2010 Census Count.

Population Pyramid, Lubbock County, 2010

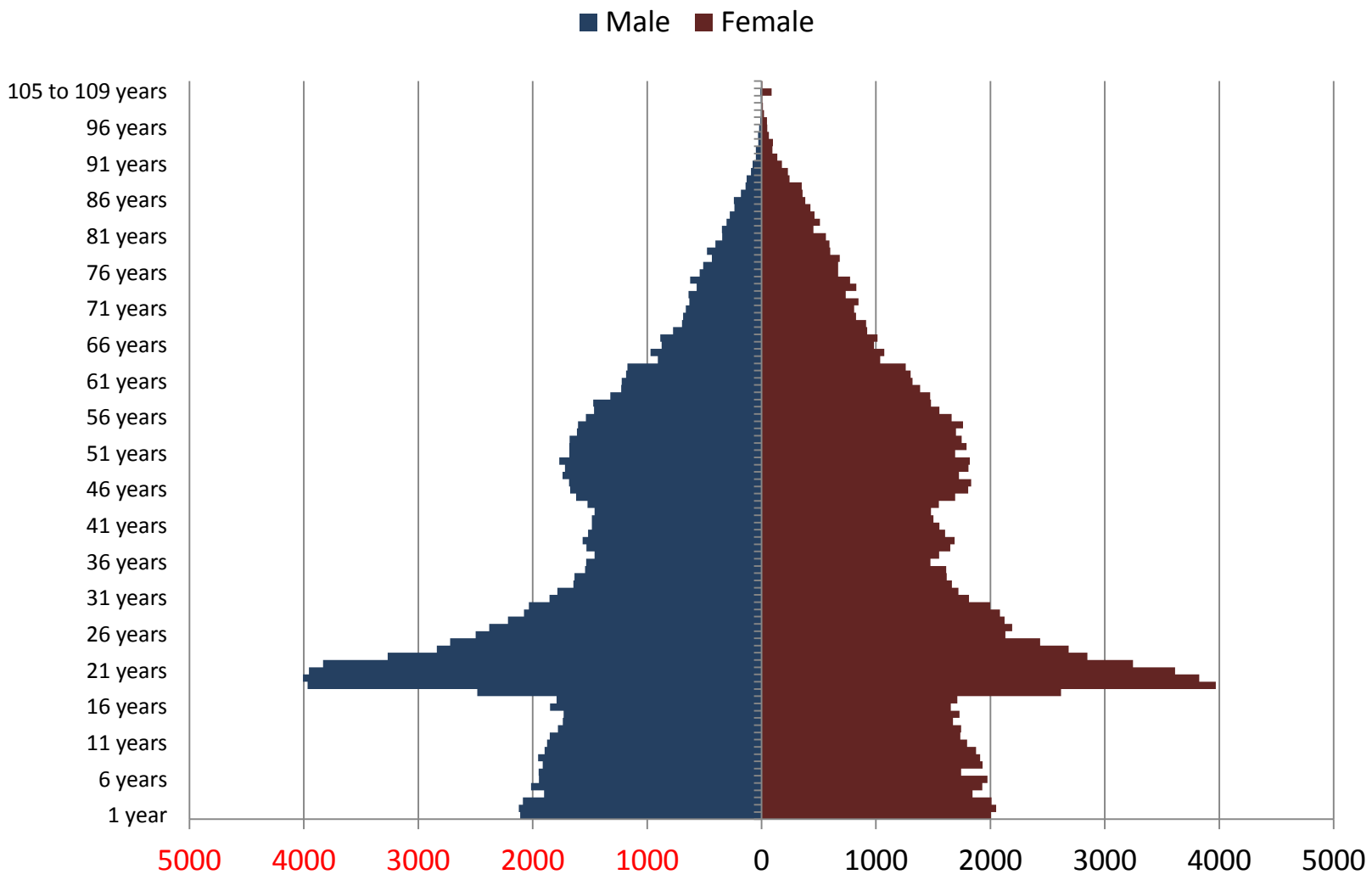

Source: U.S. Census Bureau. 2010 Census Count.

Total Population by County, 2010

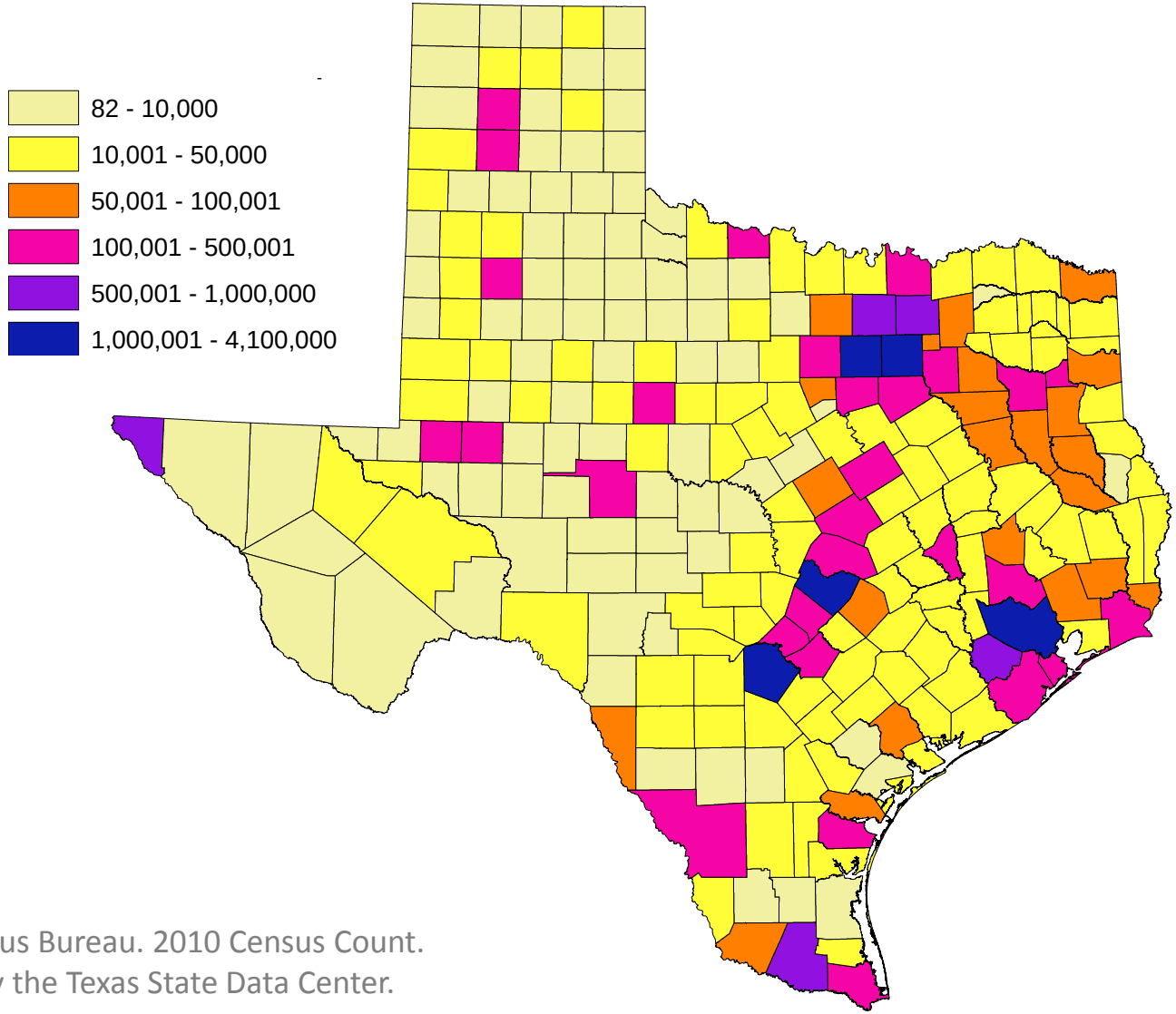

Source: U.S. Census Bureau. 2010 Census Count.
Map produced by the Texas State Data Center.

Numeric Change of Total Population by County, 2000-2010

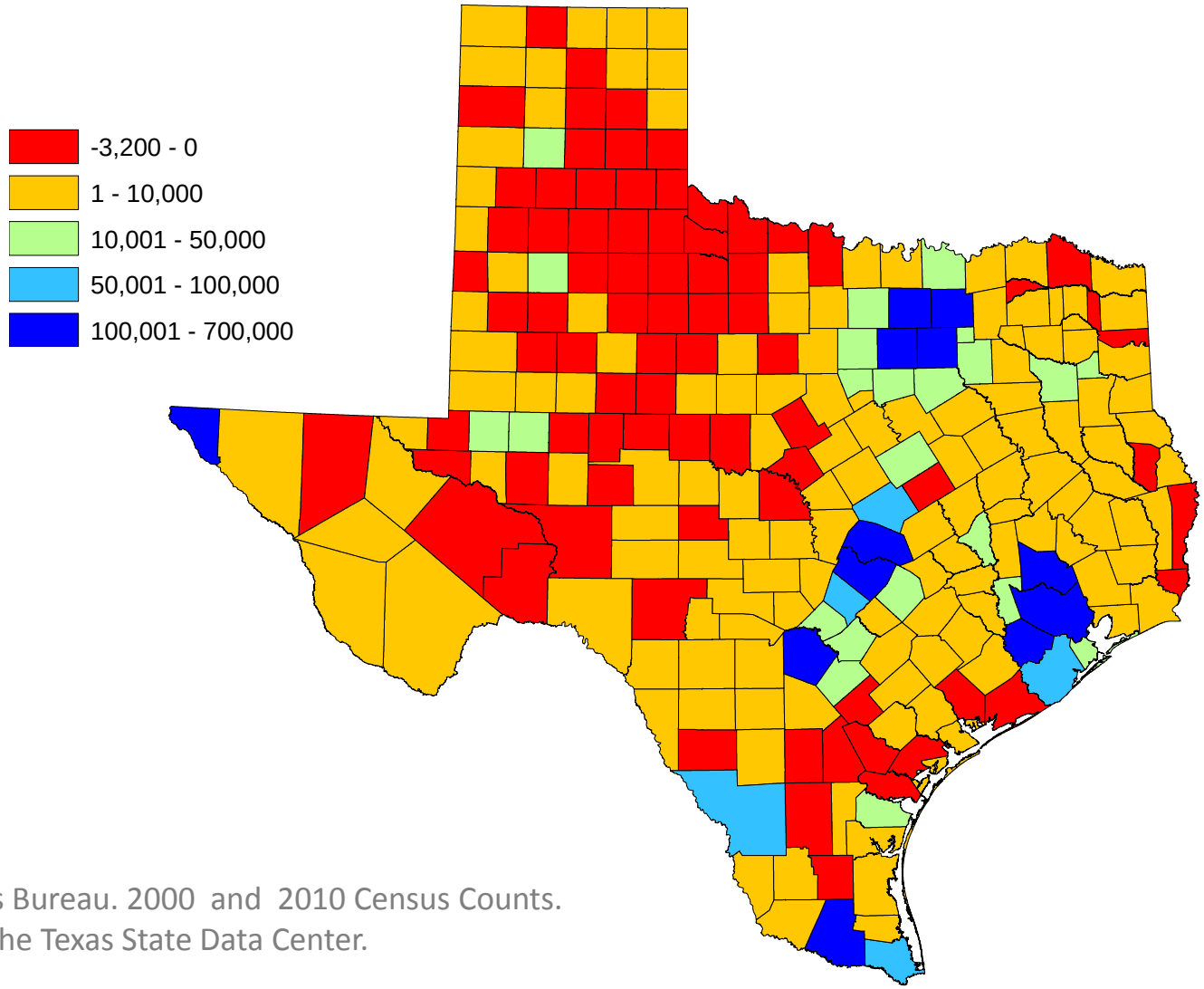

Source: U.S. Census Bureau. 2000 and 2010 Census Counts.
Map produced by the Texas State Data Center.

Percent Change of Total Population by County, 2000-2010

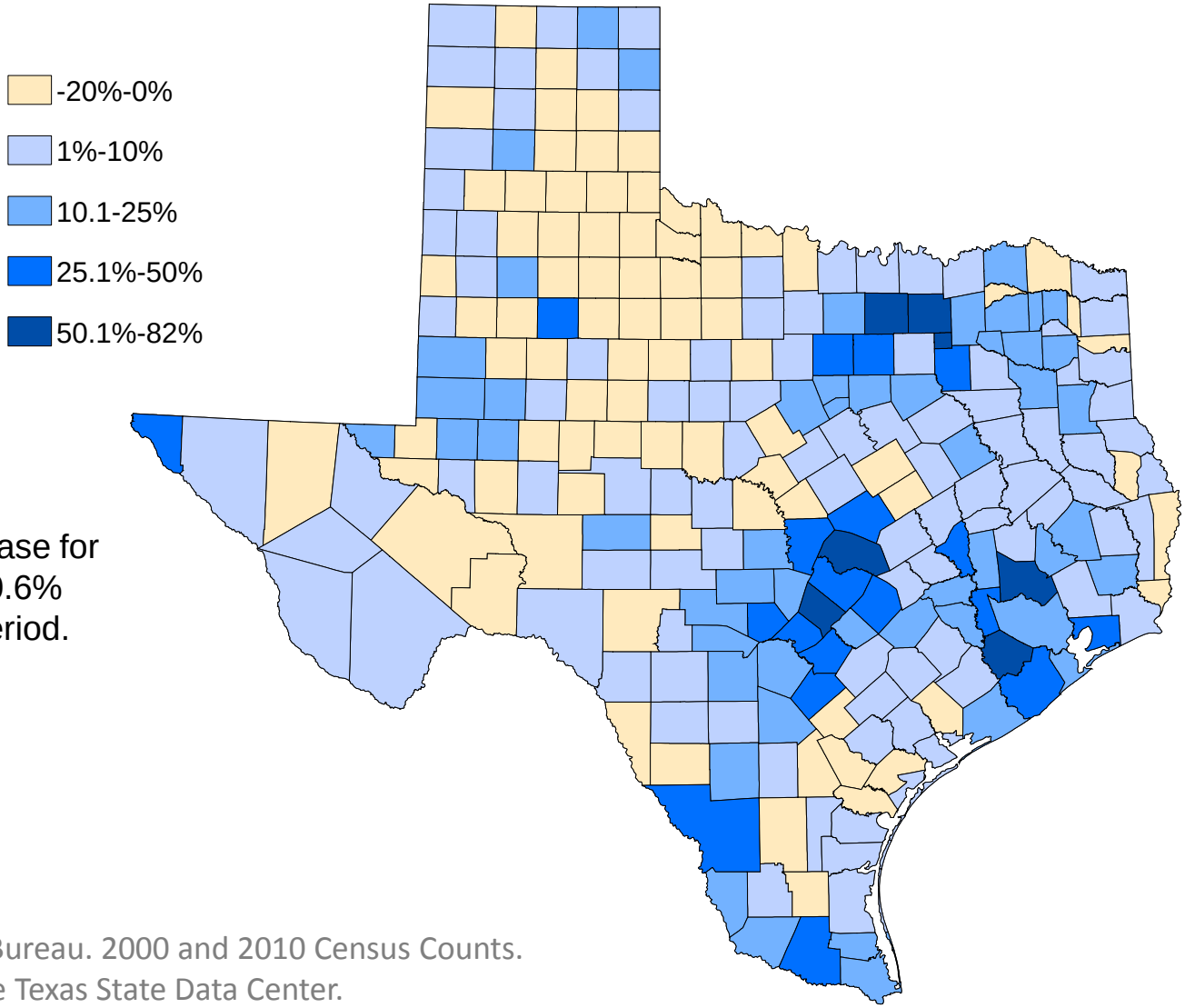

Population increase for Texas was 20.6% during this period.

Source: U.S. Census Bureau. 2000 and 2010 Census Counts.
Map produced by the Texas State Data Center.

Numeric Change in Hispanic population by County, 2000-2010

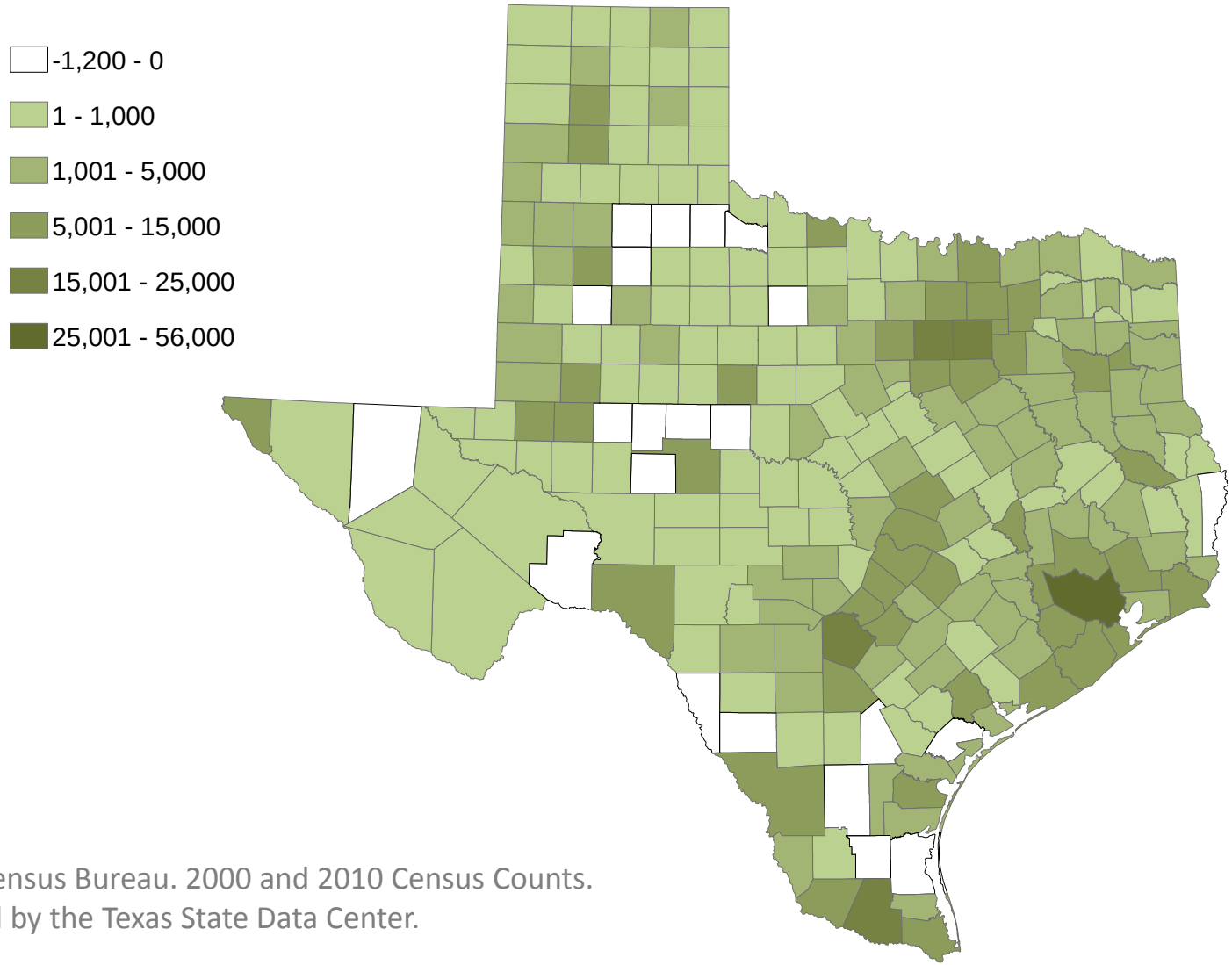

Source: U.S. Census Bureau. 2000 and 2010 Census Counts.
Map produced by the Texas State Data Center.

Percent of Population That Is Foreign Born by County, 2005-2009

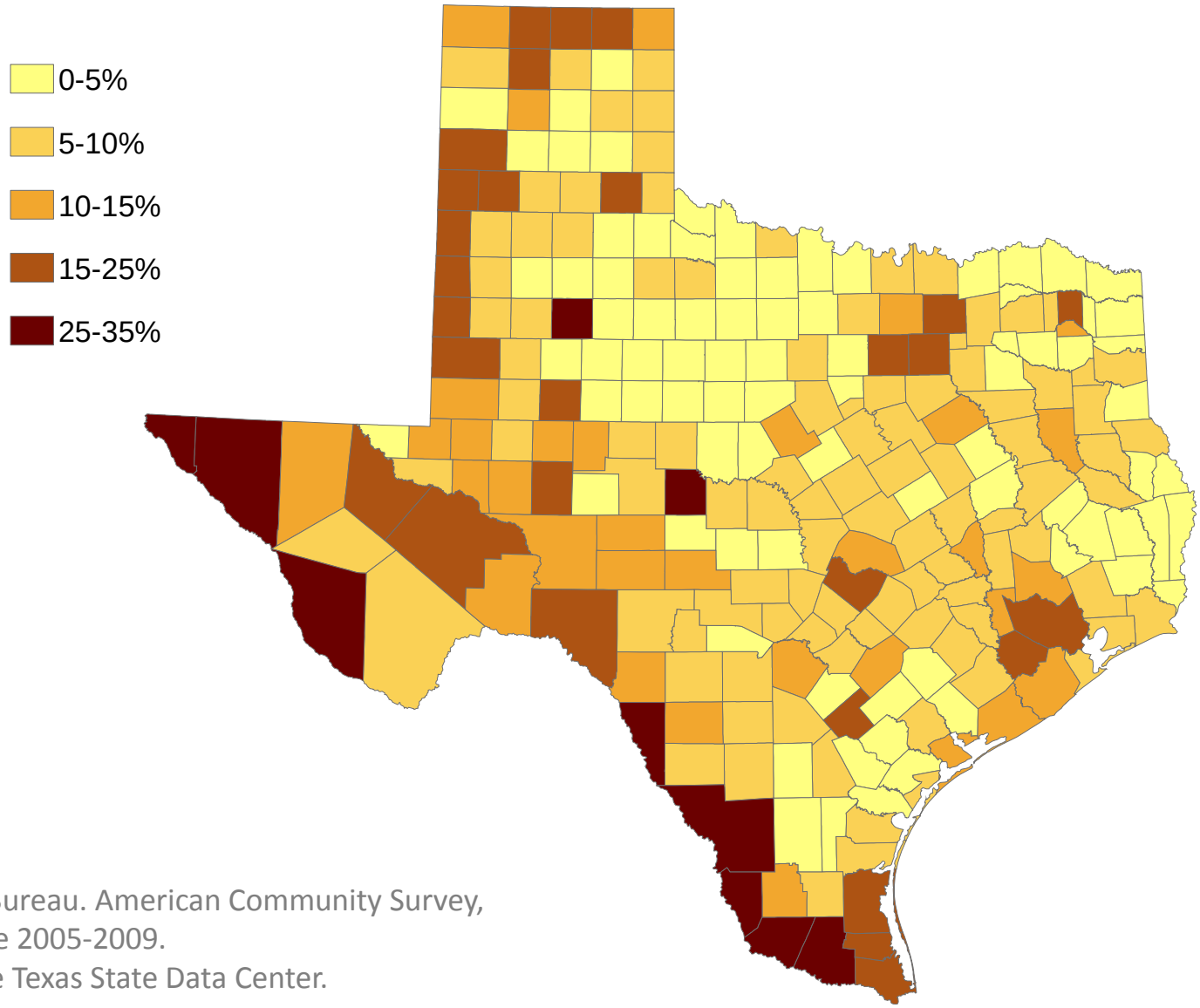

Source: U.S. Census Bureau. American Community Survey, 5-Year Sample 2005-2009.
Map produced by the Texas State Data Center.

Median Household Income by County, 2005-2009

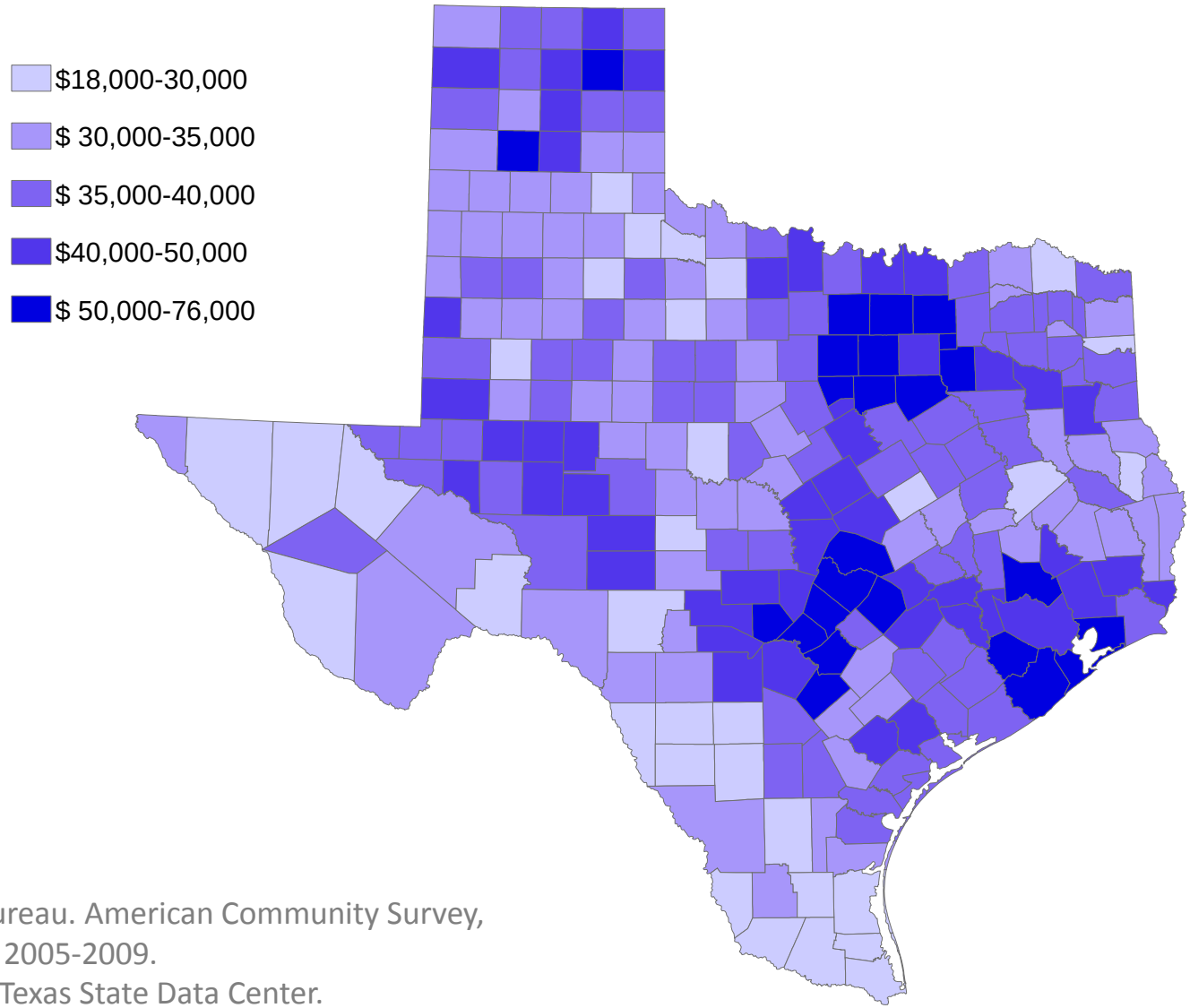

Source: U.S. Census Bureau. American Community Survey, 5-Year Sample 2005-2009.
Map produced by the Texas State Data Center.

Race/Ethnic Composition by Education Level in the Labor Force (aged 25 years and more) for Texas, 2009

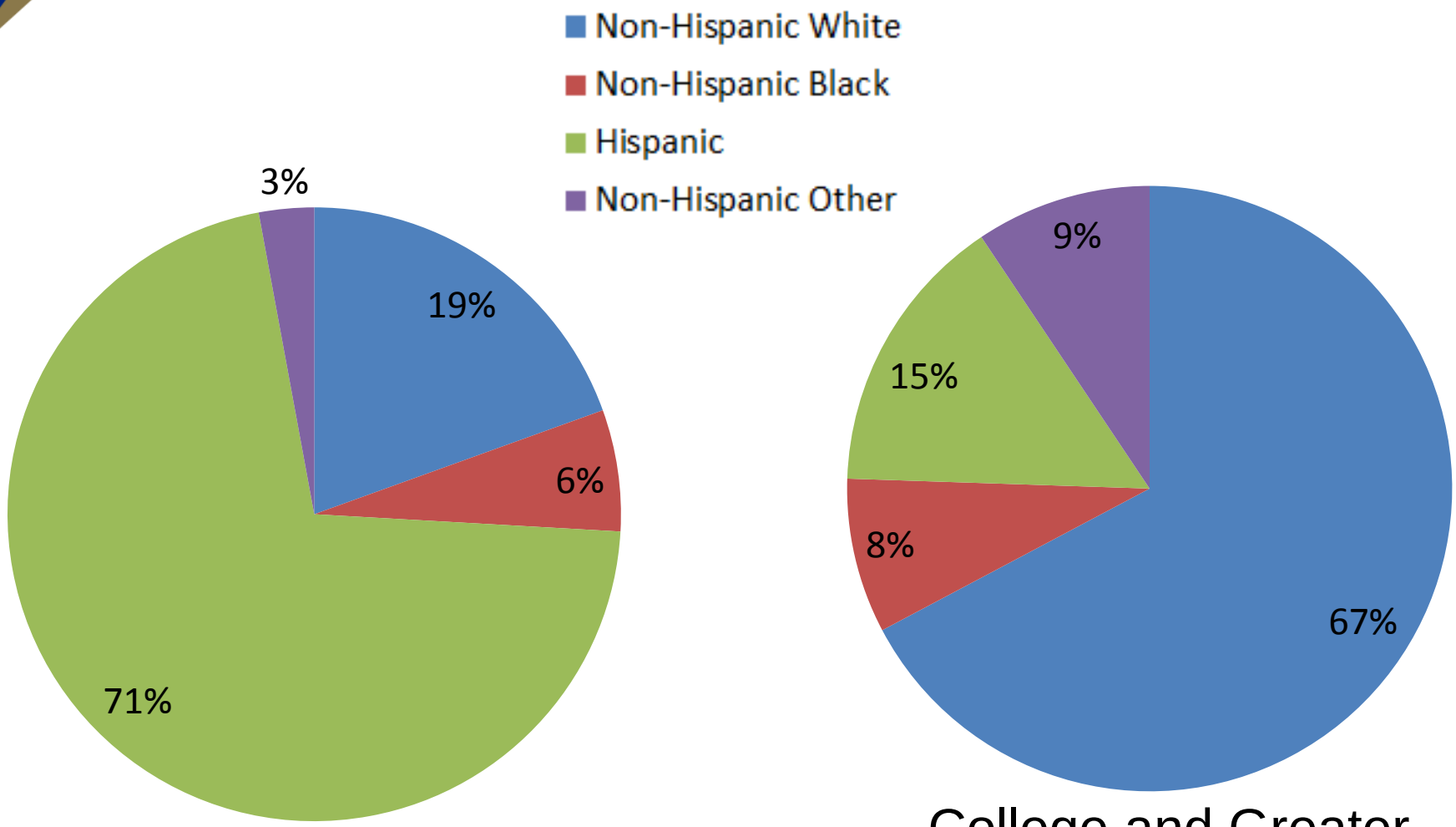

Less Than High School

College and Greater

Source: Derived from 2009 American Community Survey 1-Year Estimates by the Office of the State Demographer.

Projected Percent of Labor Force by Educational Attainment in Texas, 2000 and 2040

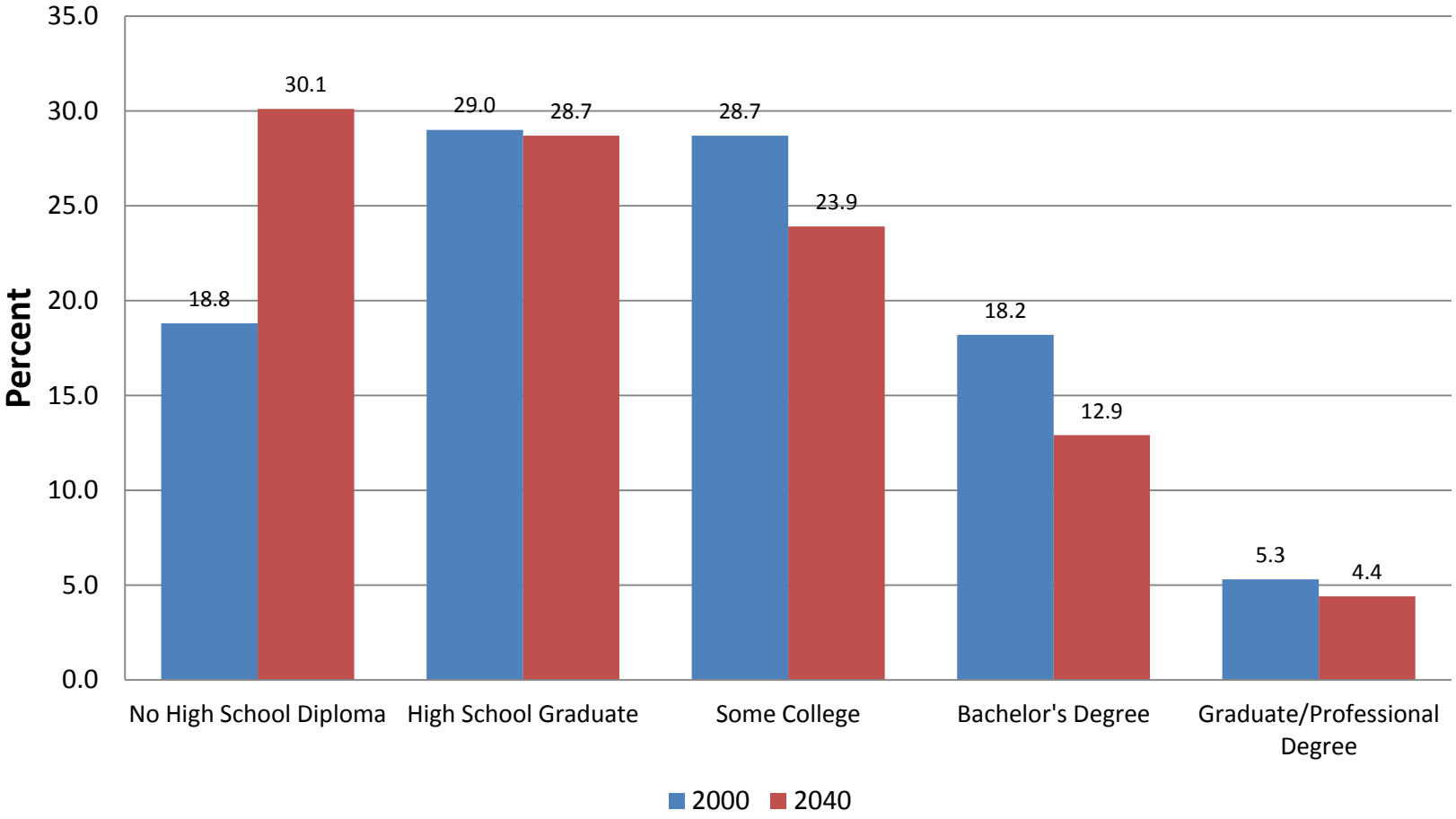

Source: Texas State Data Center. 2008 Population Projections, 1.0 Migration Scenario.

Projected Population Growth in Texas, 2000-2040

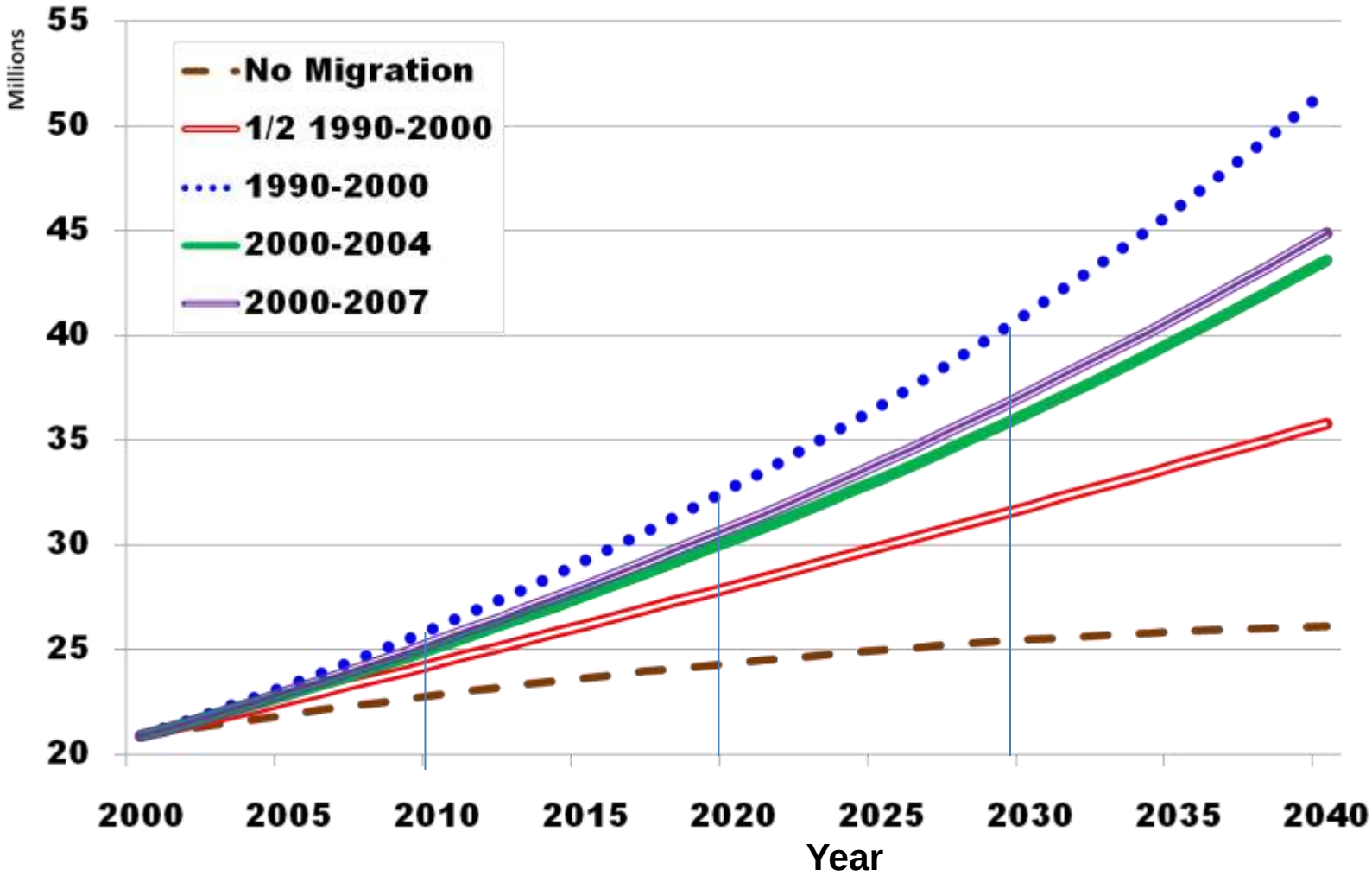

Source: Texas State Data Center. 2008 Population Projections.

Projected Racial and Ethnic Population Percentages for Texas, 2000-2040

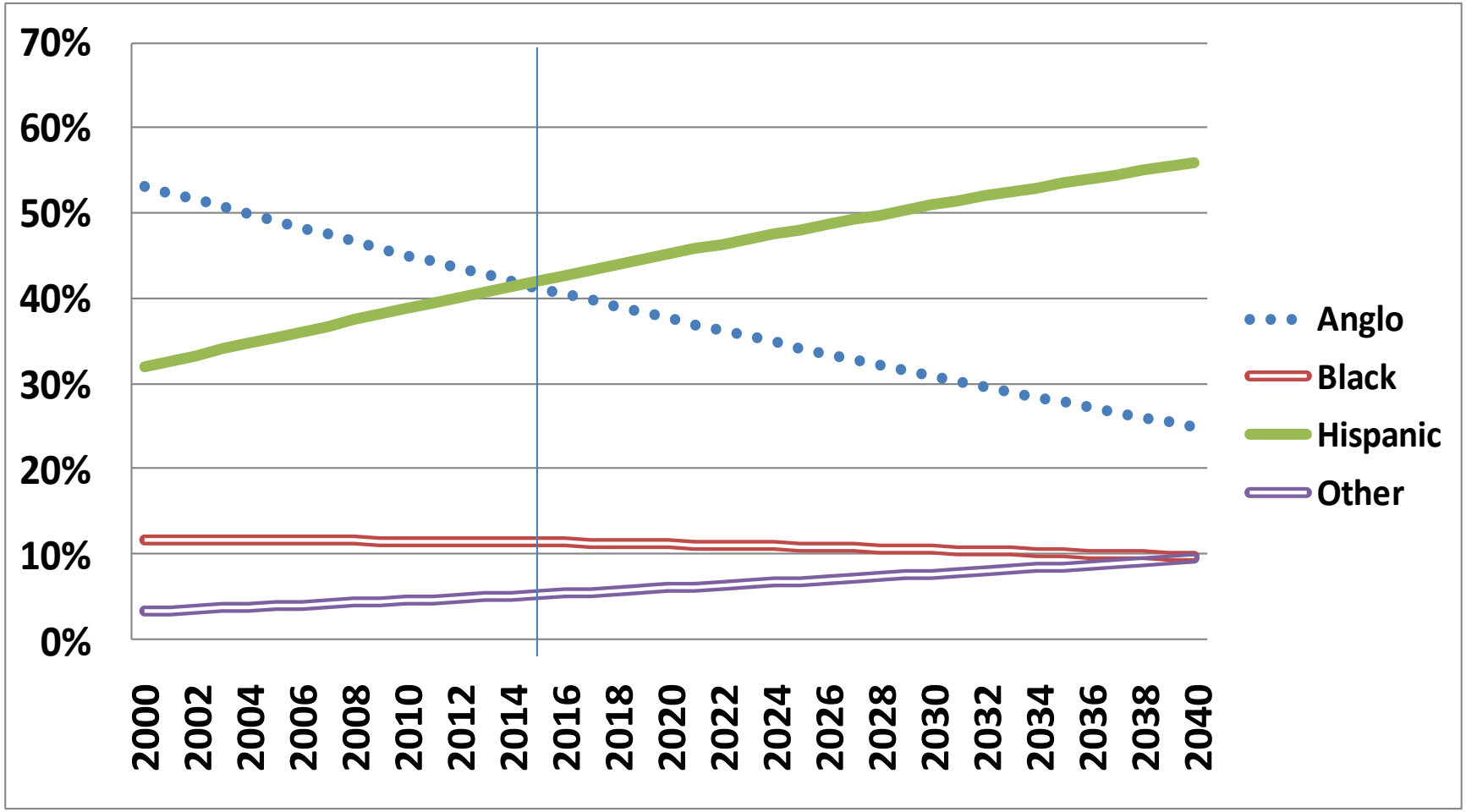

Source: Texas State Data Center. 2008 Population Projections, 2000-2007 Migration Scenario.

Projected Population by Texas Counties, 2040

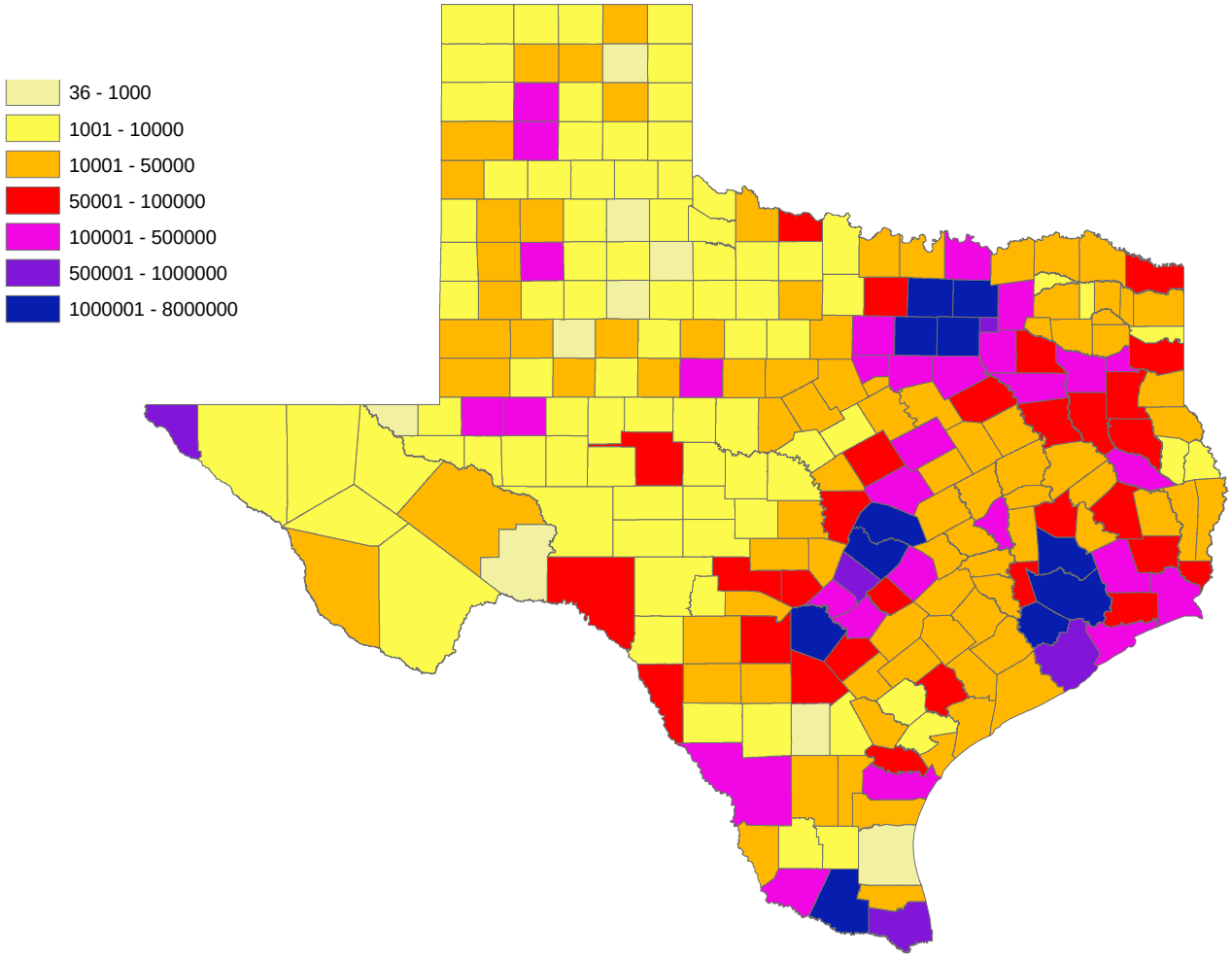

Source: Texas State Data Center. Vintage 2008 Population Projections, 2000-2007 Migration Scenario.
Map produced by the Texas State Data Center.

Percent Projected Change of Total Population in Texas Counties, 2008-2040

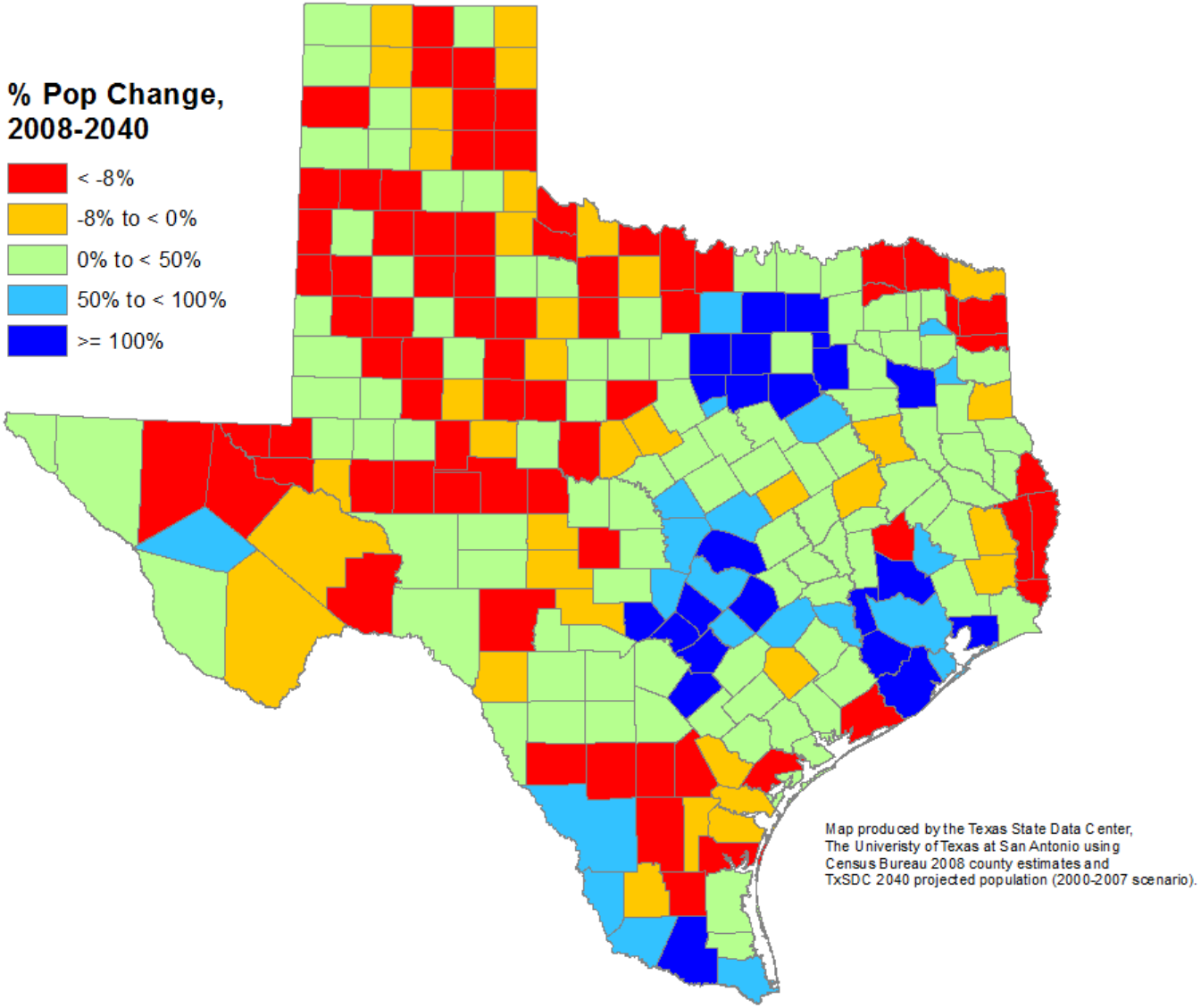

Percent of Persons Aged 65 Years and Older by County, 2000 Census and 2040 Projected

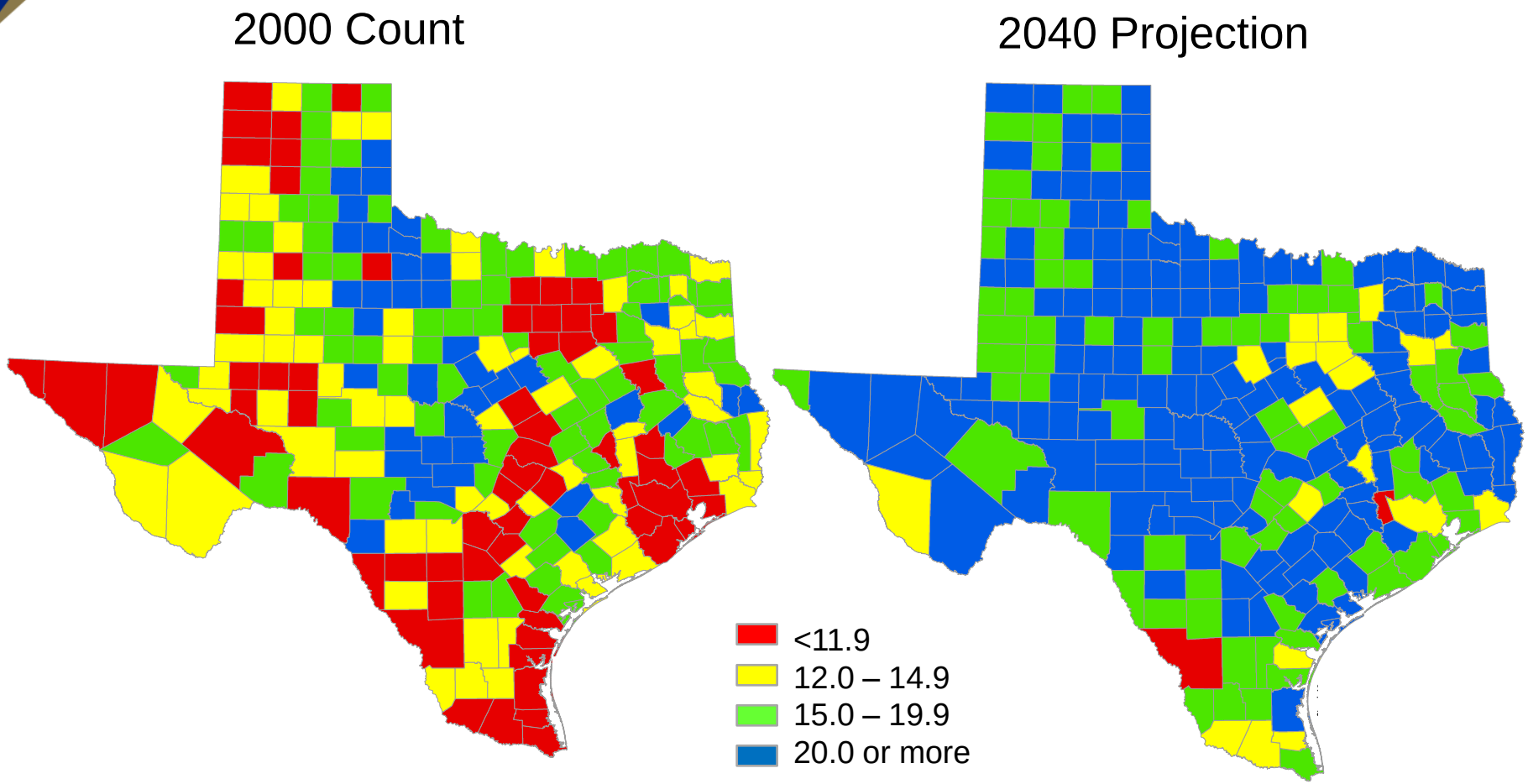

Source: U.S. Census Bureau. 2000 Census Count. Texas State Data Center. 2009 Population Projections.
Maps produced by the Texas State Data Center.

Physicians per 1,000 Population Aged 65 Years and Older by County, 2008

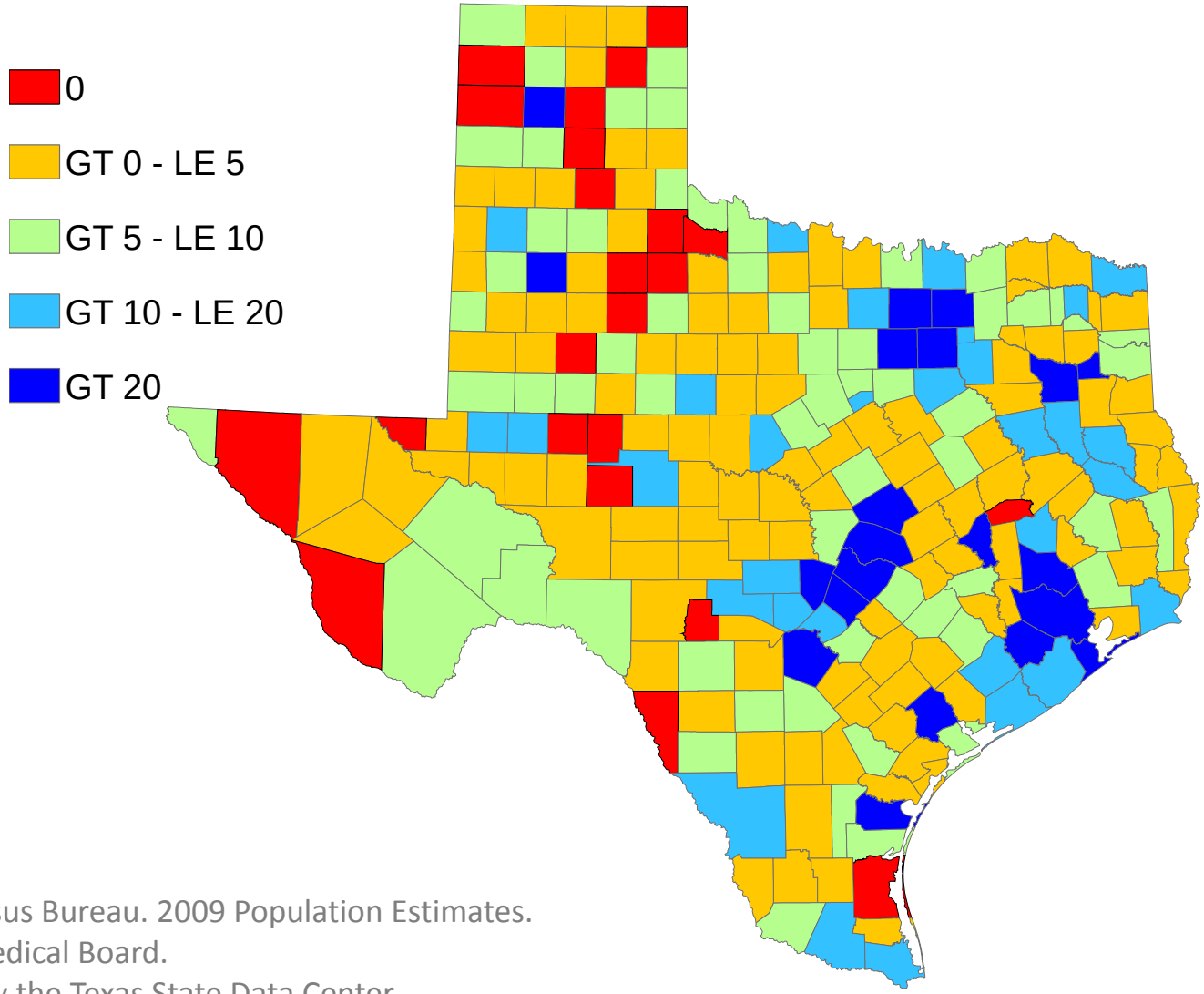

Source: U.S. Census Bureau. 2009 Population Estimates.
Texas Medical Board.
Map produced by the Texas State Data Center.

Demographics and Destiny

Contact

Lloyd Potter, Ph.D.

Office: (512) 463-8390 or (210) 458-6530

Email: Lloyd.Potter@osd.state.tx.us

Internet: http://osd.state.tx.us