Texas: Overview of Demographic Characteristics and Trends

State Agency Coordinating Committee
April 5, 2012
Austin, TX

OFFICE OF THE STATE DEMOGRAPHER

Growing States, 2000-2010

	2000 Population*	2010 Population*	Numerical Change 2000-2010	Percent Change 2000-2010
United States	281,421,906	308,745,538	27,323,632	9.7%
Texas	**20,851,820**	**25,145,561**	**4,293,741**	**20.6%**
California	33,871,648	37,253,956	3,382,308	10.0%
Florida	15,982,378	18,801,310	2,818,932	17.6%
Georgia	8,186,453	9,687,653	1,501,200	18.3%
North Carolina	8,049,313	9,535,483	1,486,170	18.5%
Arizona	5,130,632	6,392,017	1,261,385	24.6%

15.7% of numerical change in U.S.

Note: Population values are decennial census counts for April 1, 2000 and April 1, 2010.
Source: U.S. Census Bureau. 2000 and 2010 Census Counts.

Total Population and Components of Population Change in Texas, 1950-2011

Year*	Population	Numerical Change**	Percent Change	Percent Change Due to: Natural Increase	Percent Change Due to: Net Migration
1950	7,711,194	--	--	--	--
1960	9,579,677	1,868,483	24.2	93.91	6.09
1970	11,196,730	1,617,053	16.9	86.74	13.26
1980	14,229,191	3,032,461	27.1	41.58	58.42
1990	16,986,510	2,757,319	19.9	65.85	34.15
2000	20,851,820	3,865,310	22.8	49.65	50.35
2009	24,782,302	3,930,484	18.8	54.04	45.33
2010	25,145,561	4,293,741	20.6		
2011	25,674,681	529,120	2.1	54.79	44.99

All values for the decennial dates are for April 1st of the indicated census year.
Values for 2009 and 2011 are for July 1 as estimated by the U.S. Census Bureau.
**** Change is from previous decade/time period**

Note: Residual values are not presented in this table.
Source: Derived from U.S. Census Bureau Estimates for dates indicated by the Texas State Data Center.

States with Largest Estimated Unauthorized Immigrant Populations, 2010

State	Estimate (thousands)	Range
California	2,550	(2,350 - 2,750)
Texas	1,650	(1,450 - 1,850)
Florida	825	(725 - 950)
New York	625	(525 - 725)
New Jersey	550	(425 - 650)
Illinois	525	(425 - 625)
Georgia	425	(300 - 550)
Arizona	400	(275 - 500)

6.5% of Texas' 2010 Population

Source: Pew Hispanic Center estimates based on residual methodology applied to March Supplements to the Current Population Survey (February 1, 2011).

Texas Racial and Ethnic Composition, 2000 and 2010

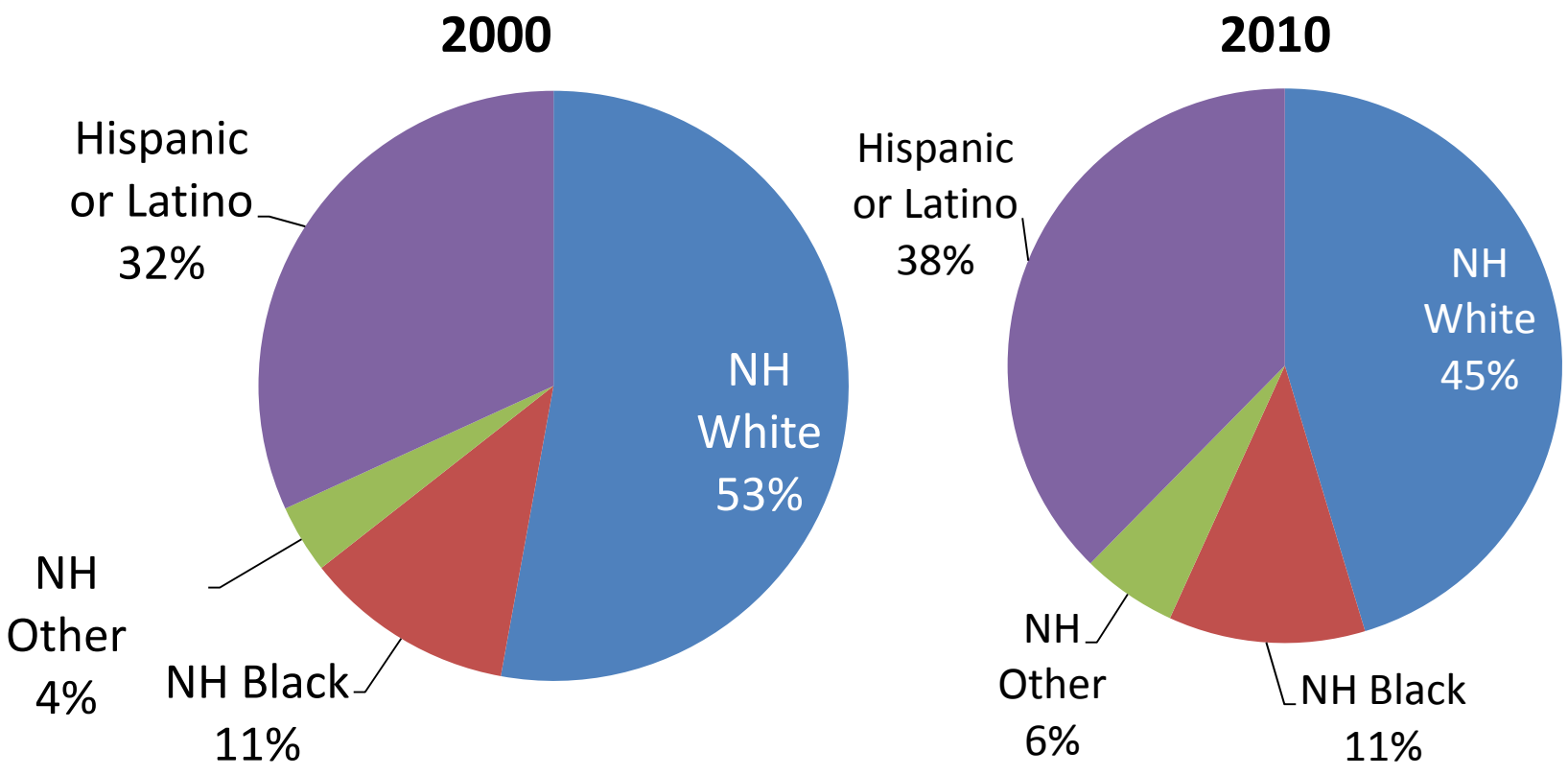

Source: U.S. Census Bureau. 2000 and 2010 Census count

Texas White (non-Hispanic) and Hispanic Populations by Age, 2010

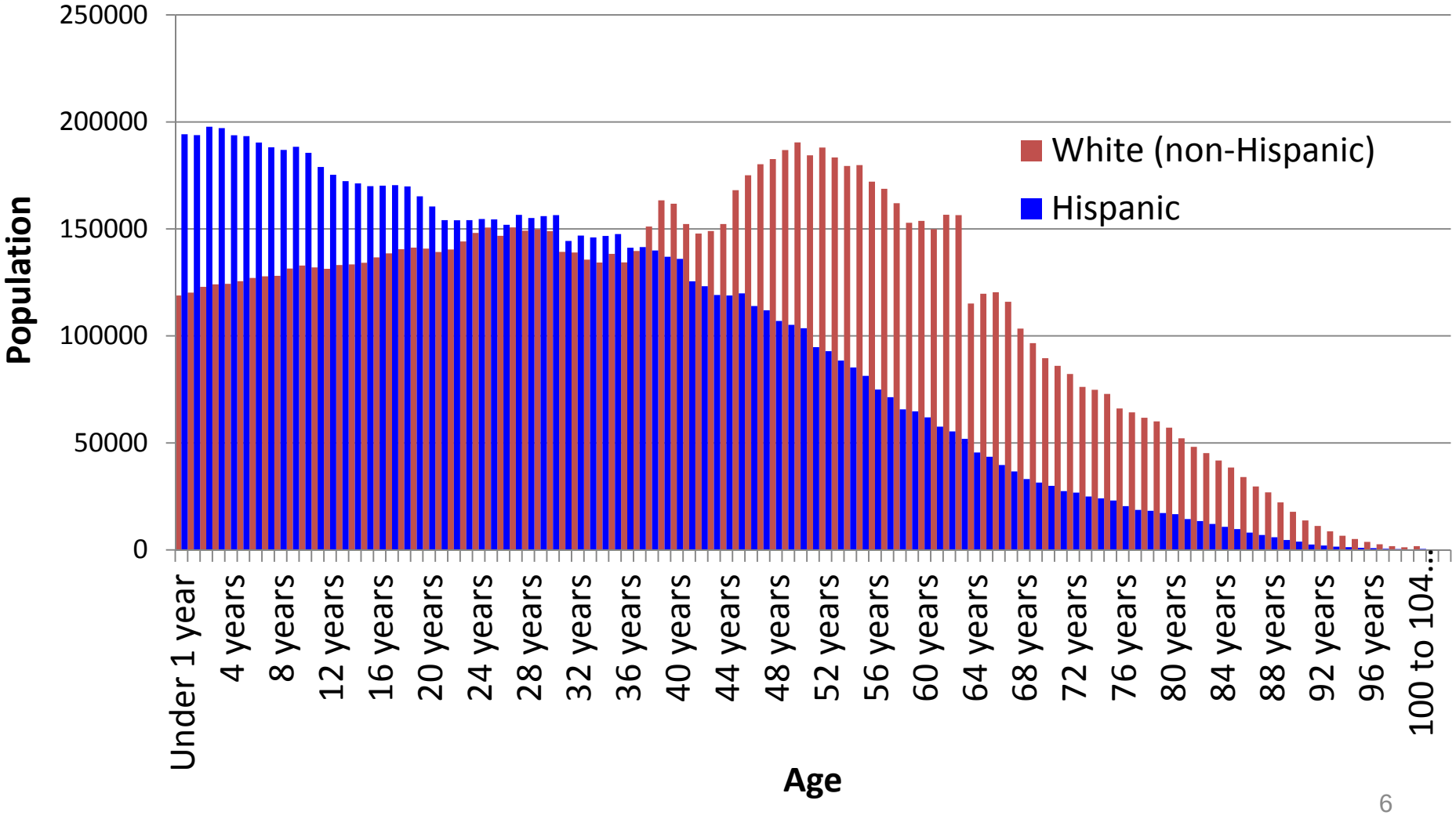

Source: U.S. Census Bureau 2010 Decennial Census, SF1

Texas Population Pyramid by Race/Ethnicity, 2010

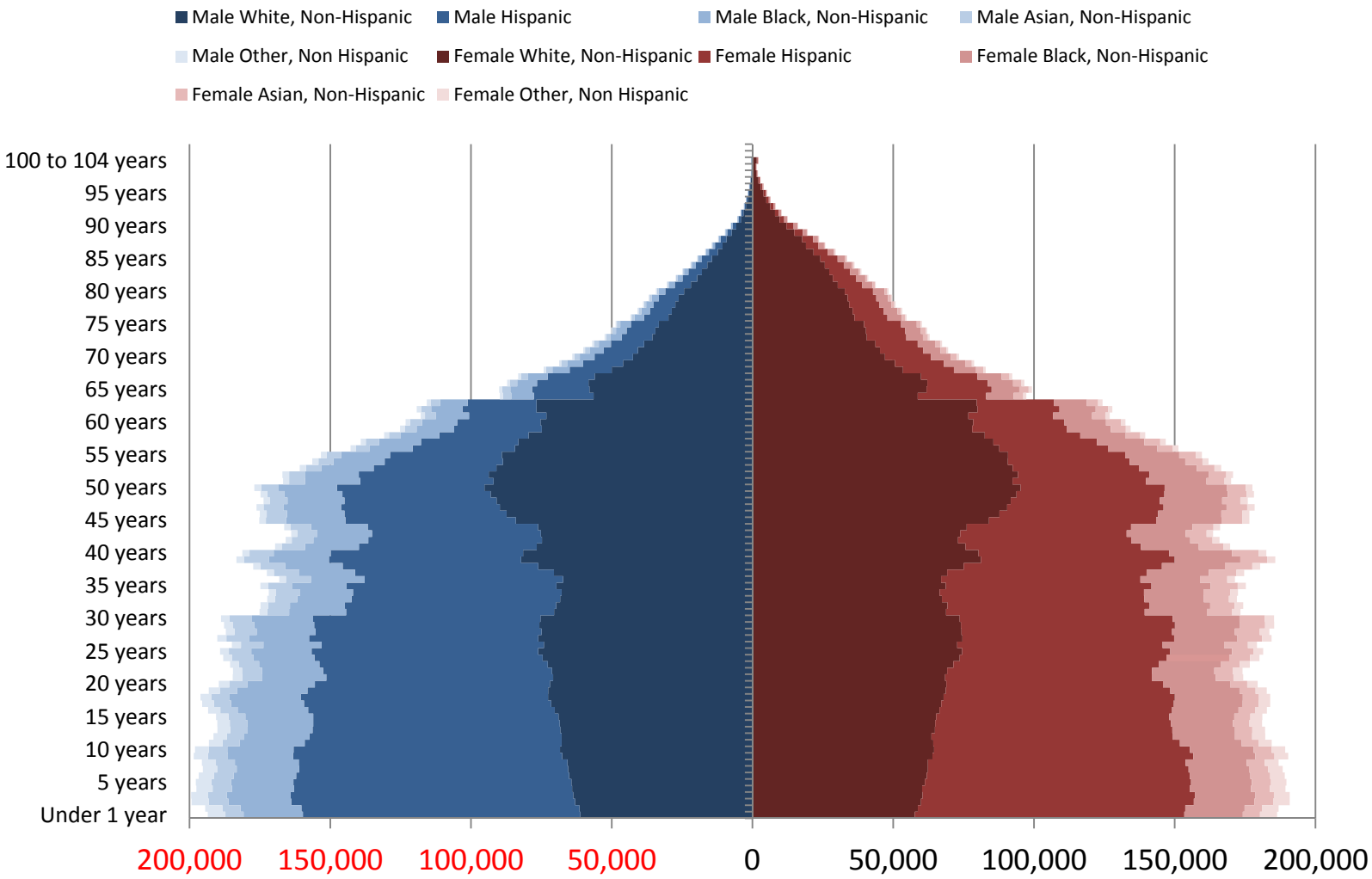

Source: U.S. Census Bureau. 2010 Census Count.

Total Population by County, 2010

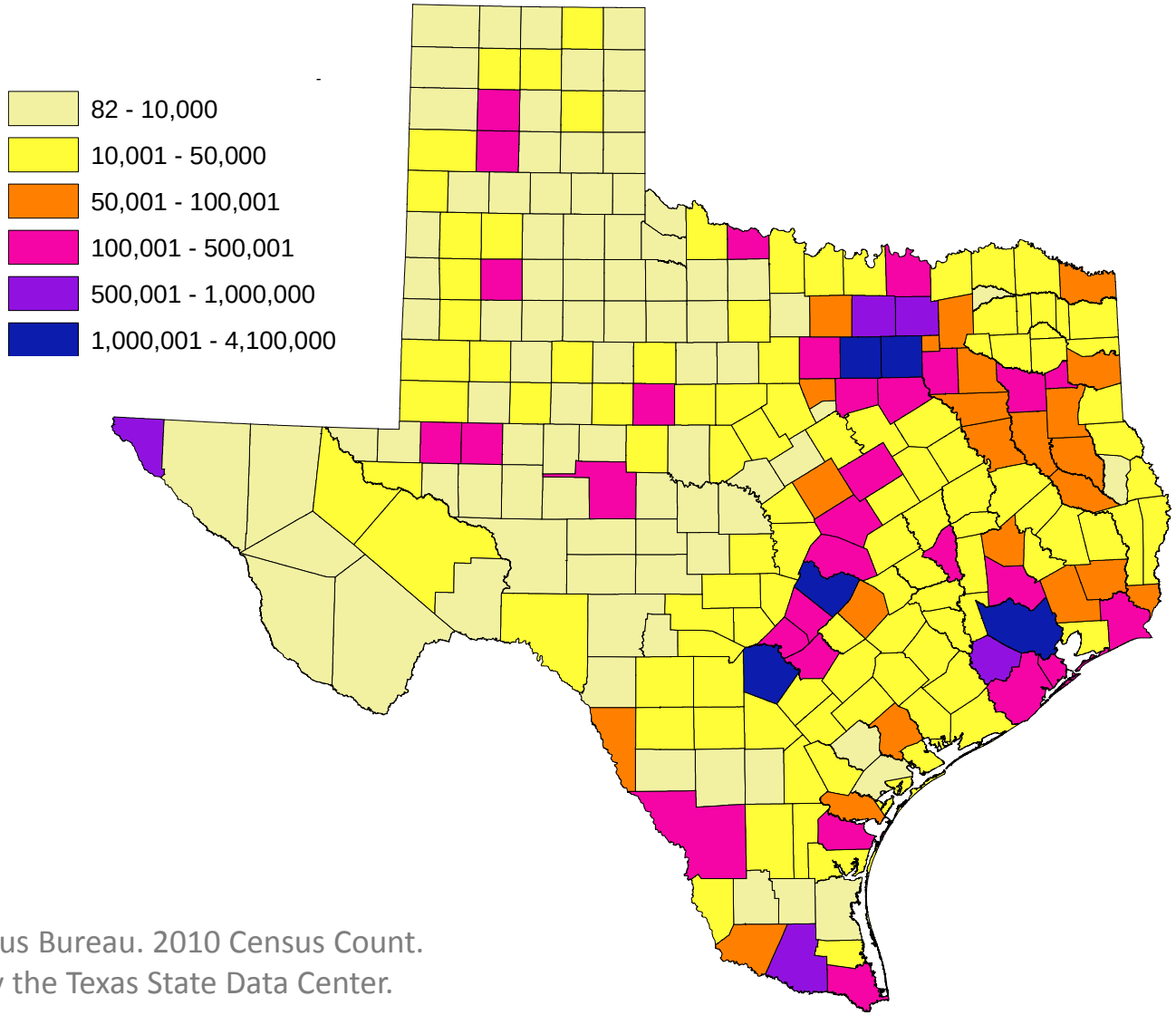

Source: U.S. Census Bureau. 2010 Census Count.
Map produced by the Texas State Data Center.

Numeric Change of Total Population by County, 2000-2010

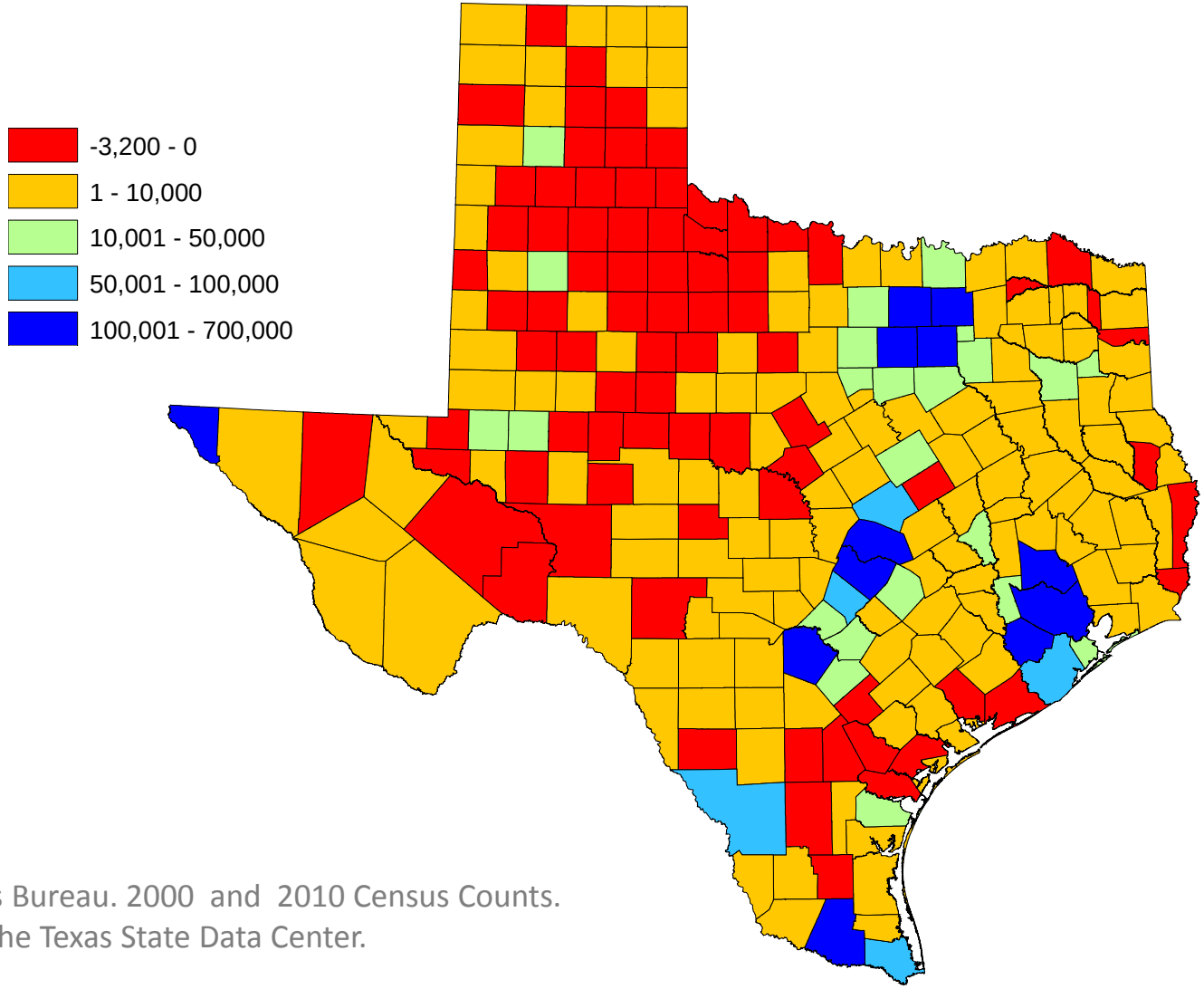

Source: U.S. Census Bureau. 2000 and 2010 Census Counts.
Map produced by the Texas State Data Center.

Percent Change of Total Population by County, 2000-2010

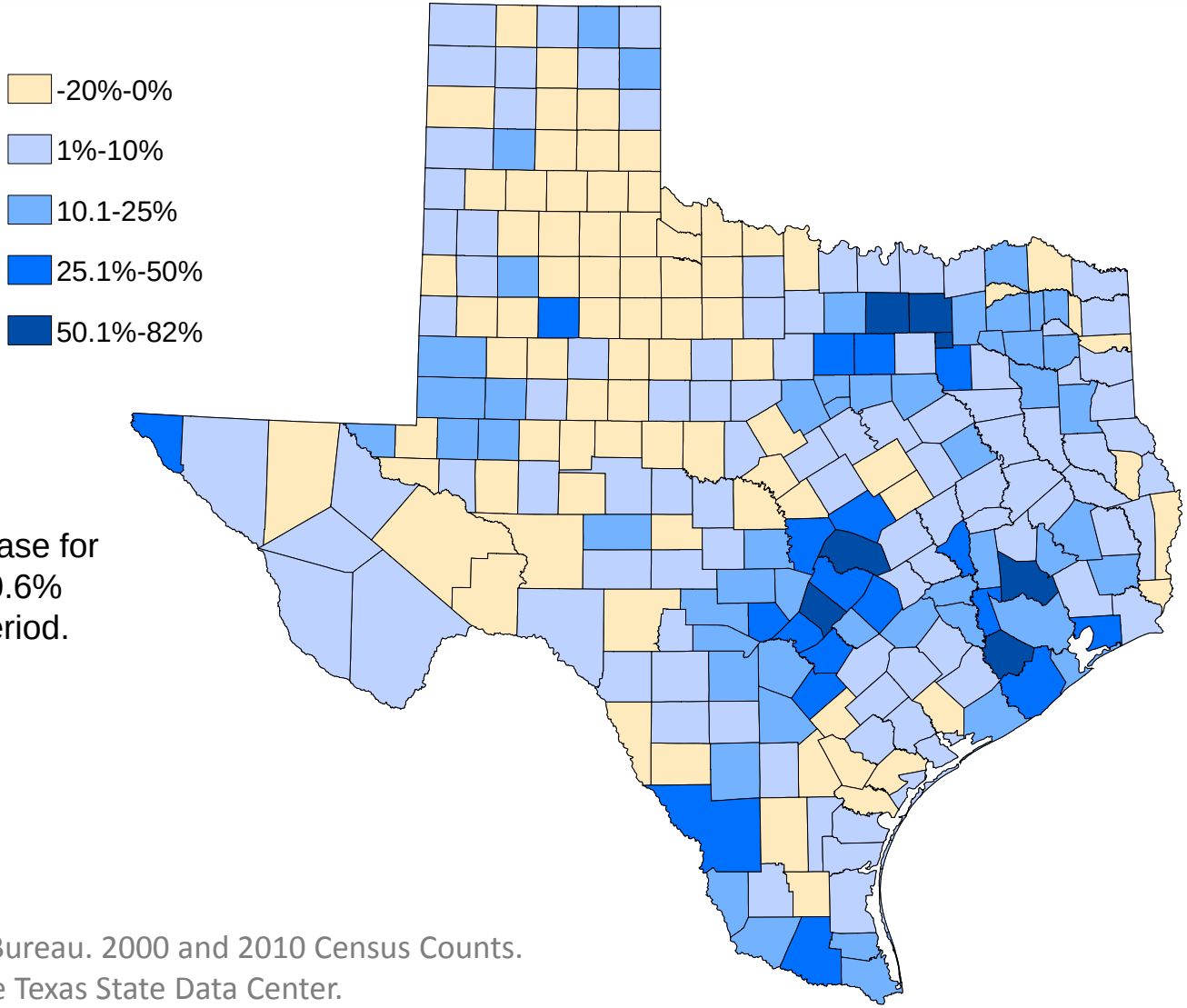

Population increase for Texas was 20.6% during this period.

Source: U.S. Census Bureau. 2000 and 2010 Census Counts.
Map produced by the Texas State Data Center.

Projected Population Growth in Texas, 2000-2040

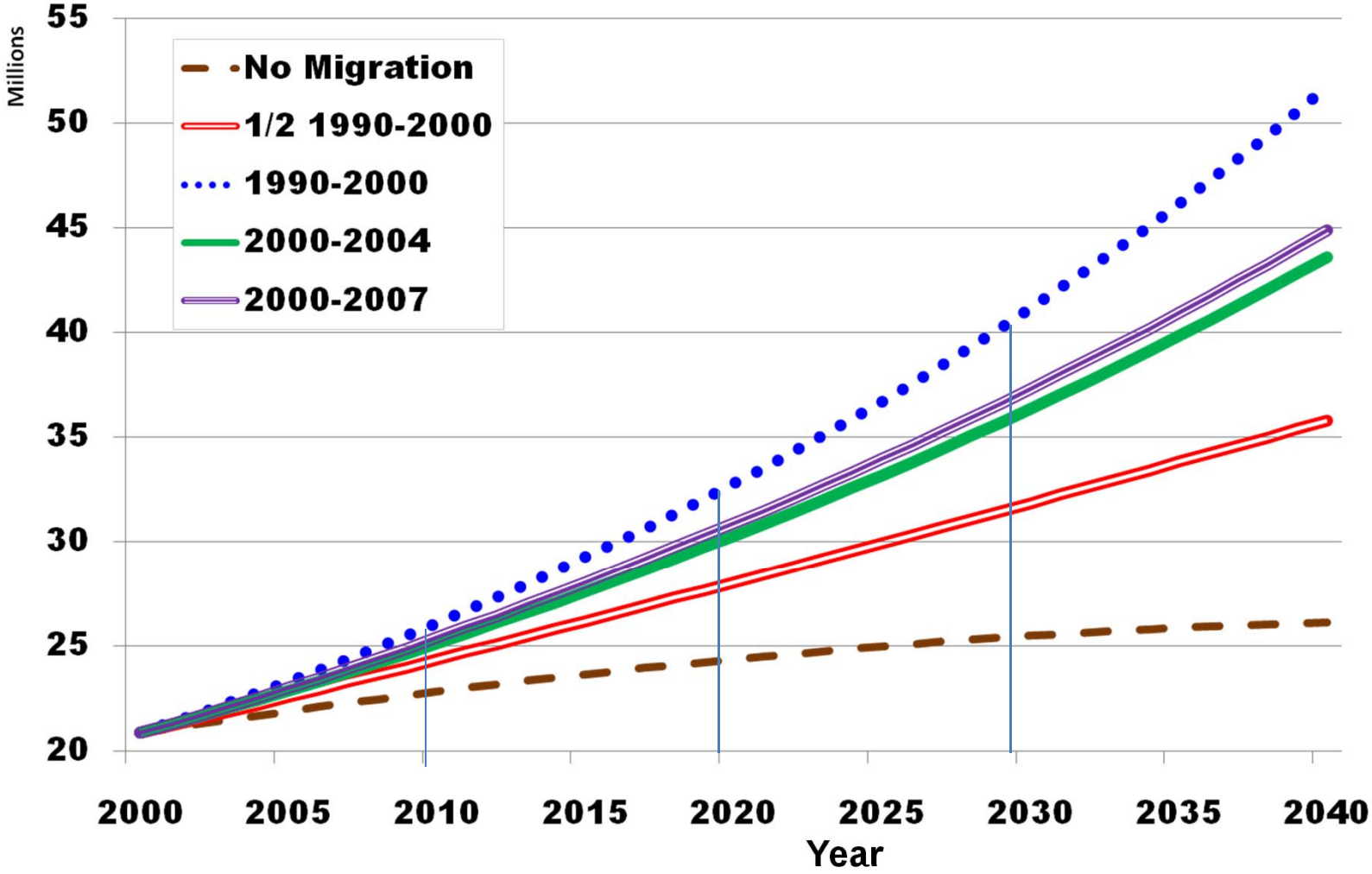

Source: Texas State Data Center. 2008 Population Projections.

Significant issues for Texas related to population and population change

- Obesity and related morbidities
- Education and the labor force
- Aging population
- Access to health care
- Water and energy

Demographics and Destiny

Contact

Lloyd Potter, Ph.D.

Office: (512) 463-8390 or (210) 458-6530

Email: Lloyd.Potter@osd.state.tx.us

Internet: http://osd.state.tx.us