The Changing Demographics of Texas and Their Impact on our Nonprofit Sector

The Texas Nonprofit Summit
September 20, 2012
Austin, Texas

OFFICE OF THE STATE DEMOGRAPHER

Growing States, 2000-2010

	2000 Population*	2010 Population*	Numerical Change 2000-2010	Percent Change 2000-2010
United States	281,421,906	308,745,538	27,323,632	9.7%
Texas	**20,851,820**	**25,145,561**	**4,293,741**	**20.6%**
California	33,871,648	37,253,956	3,382,308	10.0%
Florida	15,982,378	18,801,310	2,818,932	17.6%
Georgia	8,186,453	9,687,653	1,501,200	18.3%
North Carolina	8,049,313	9,535,483	1,486,170	18.5%
Arizona	5,130,632	6,392,017	1,261,385	24.6%

15.7% of numerical change in U.S.

Population values are decennial census counts for April 1 for 2000 and 2010.

Source: U.S. Census Bureau. 2000 and 2010 Census Count.

Total Population and Components of Population Change in Texas, 1950-2011

Year*	Population	Numerical Change	Percent Change	Percent Change Due to: Natural Increase	Percent Change Due to: Net Migration
1950	7,711,194	--	--	--	--
1960	9,579,677	1,868,483	24.2	93.91	6.09
1970	11,196,730	1,617,053	16.9	86.74	13.26
1980	14,229,191	3,032,461	27.1	41.58	58.42
1990	16,986,510	2,757,319	19.9	65.85	34.15
2000	20,851,820	3,865,310	22.8	49.65	50.35
2009	24,782,302	3,930,484	18.8	54.04	45.33
2010	25,145,561	4,293,741	20.6		
2011	25,674,681	529,120	2.1	54.79	44.99

*** All values for the decennial dates are for April 1st of the indicated census year. Values for 2009 and 2011 are for July 1 as estimated by the U.S. Census Bureau.**

Source: Derived from U.S. Census Bureau Estimates for dates indicated by the Texas State Data Center, University of Texas at San Antonio.
Note: Residual values are not presented in this table.

The 10 Fastest Growing Metro Areas from April 1, 2010, to July 1, 2011

		Percent Increase
1.	Kennewick-Pasco-Richland, Wash.	4.3
2.	**Austin-Round Rock-San Marcos, Texas**	**3.9**
3.	Hinesville-Fort Stewart, Ga.	3.4
4.	**McAllen-Edinburg-Mission, Texas**	**3.0**
5.	Raleigh-Cary, N.C.	2.9
6.	Warner Robins, Ga.	2.9
7.	Provo-Orem, Utah	2.7
8.	Charleston-North Charleston-Summerville, S.C.	2.6
9.	Myrtle Beach-North Myrtle Beach-Conway, S.C.	2.6
10.	Yuma, Ariz.	2.6

Source: U.S. Census Bureau, 2012

The 10 Metro Areas with the Largest Numeric Increase from April 1, 2010, to July 1, 2011

		Numeric Increase
1.	**Dallas-Fort Worth-Arlington, Texas**	**154,774**
2.	**Houston-Sugar Land-Baytown, Texas**	**139,699**
3.	Washington-Arlington-Alexandria, D.C.-Va.-Md.-W.Va.	121,911
4.	New York-Northern New Jersey-Long Island, N.Y.-N.J.-Pa.	118,791
5.	Los Angeles-Long Beach-Santa Ana, Calif.	115,964
6.	Miami-Fort Lauderdale-Pompano Beach, Fla.	105,490
7.	Atlanta-Sandy Springs-Marietta, Ga.	90,345
8.	Riverside-San Bernardino-Ontario, Calif.	80,146
9.	Phoenix-Mesa-Glendale, Ariz.	70,349
10.	**Austin-Round Rock-San Marcos, Texas**	**67,230**

Source: U.S. Census Bureau, 2012

The 10 Counties with the Largest Numeric Increase from April 1, 2010, to July 1, 2011

		Numeric Increase
1.	**Harris, Texas**	**88,452**
2.	Los Angeles, Calif.	70,451
3.	Maricopa, Ariz.	63,127
4.	Miami-Dade, Fla.	58,331
5.	Riverside, Calif.	49,979
6.	**Dallas, Texas**	**47,875**
7.	Orange, Calif.	45,513
8.	San Diego, Calif.	44,756
9.	**Bexar, Texas**	**41,376**
10.	**Tarrant, Texas**	**40,776**

Texas contains eight of the 25 counties with the highest numerical gains

Source: U.S. Census Bureau, 2012

Texas Business-Cycle Index

Texas Economy Accelerated in January-April

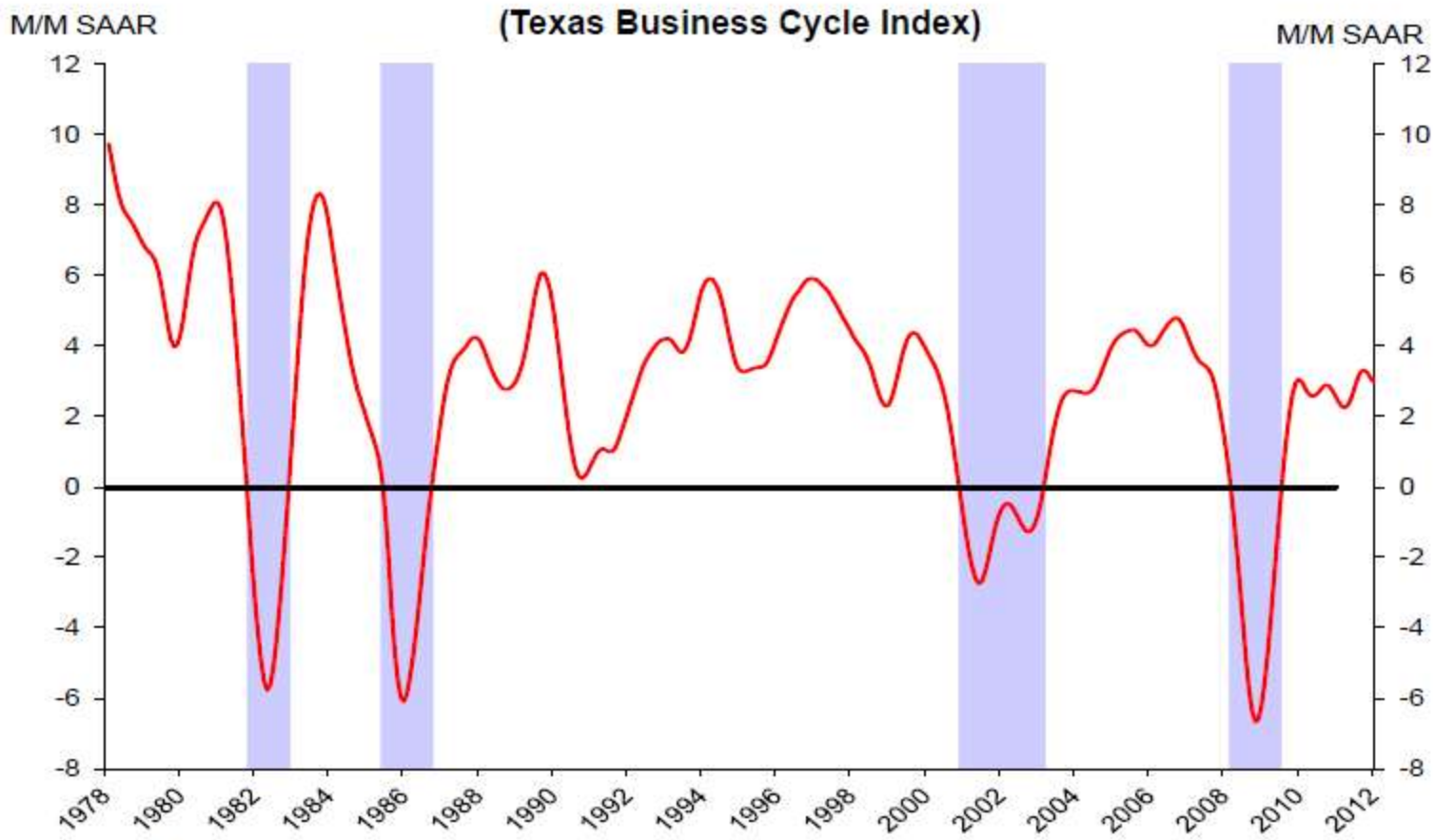

NOTE: Shaded areas represent Texas recession.

FEDERAL RESERVE BANK of DALLAS
SAN ANTONIO BRANCH

Texas Jobs Growing Faster Than Nation's

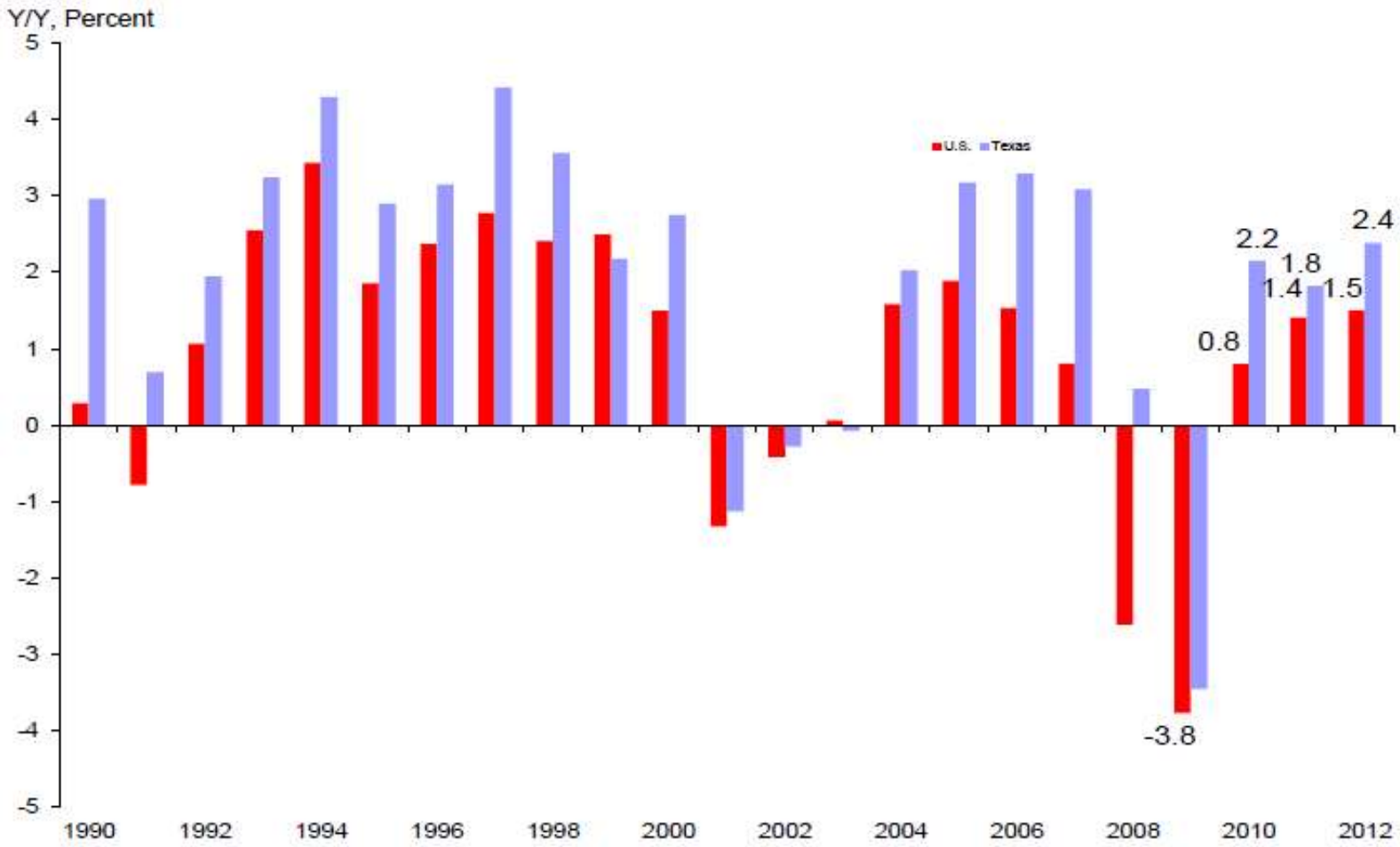

FEDERAL RESERVE BANK of DALLAS
SAN ANTONIO BRANCH

Estimated Annual Net Migration to Texas, 2000 to 2009

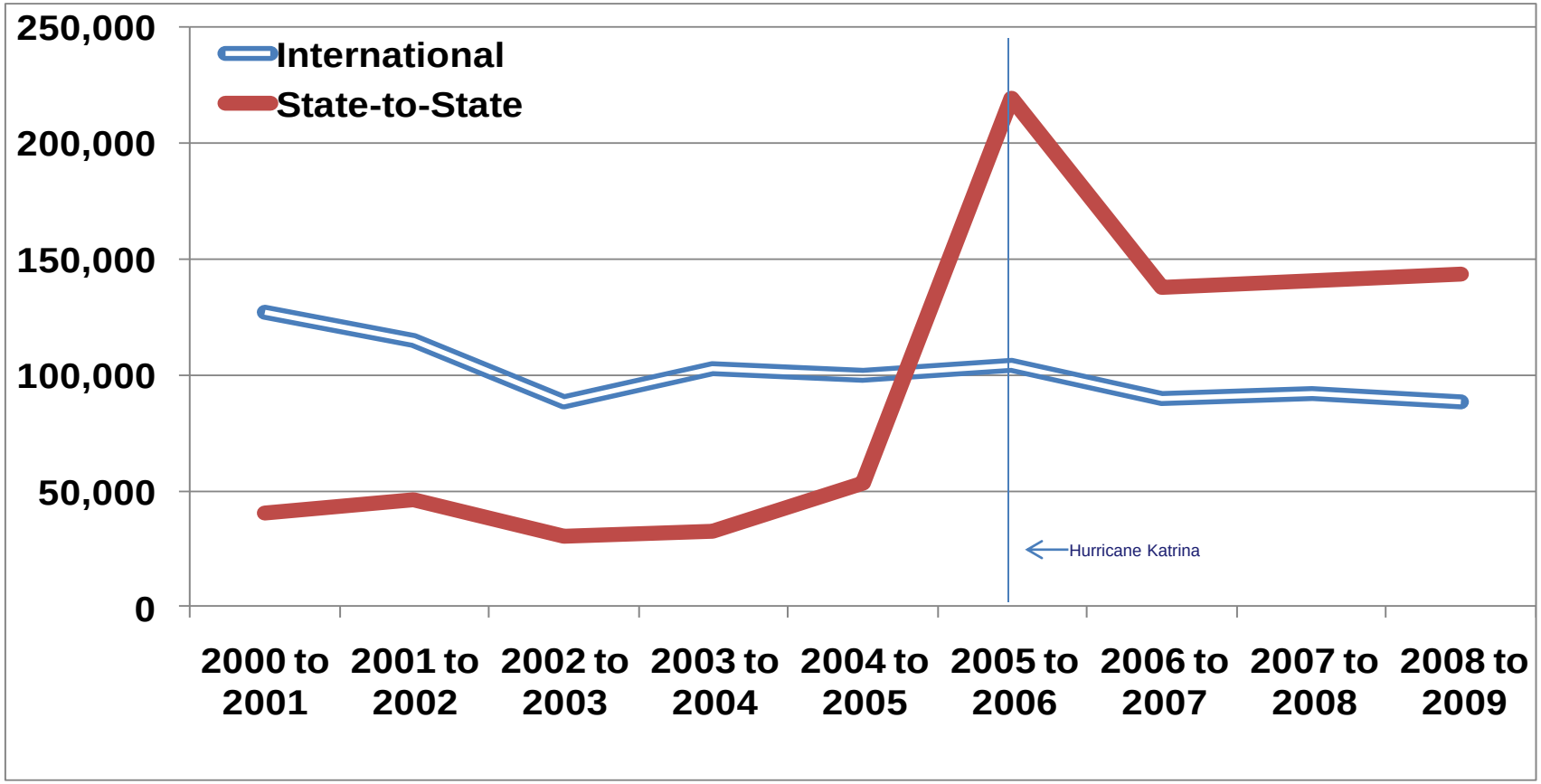

Source: U.S. Bureau of the Census 2009 Estimates

Percent of Migrants to Texas between 2000 and 2009 by Race and Ethnicity

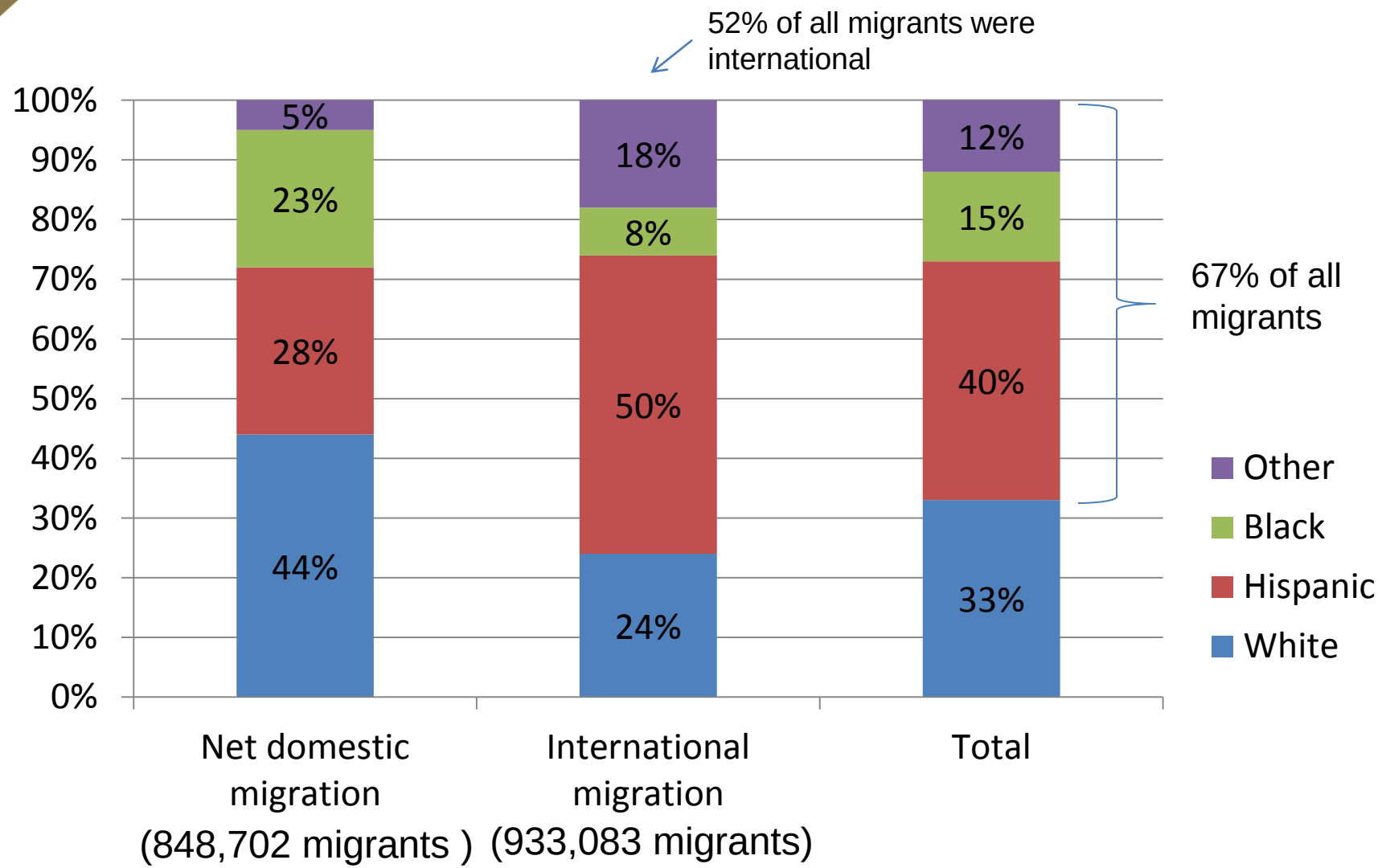

Sources: Percentages of domestic and international migrants by race and ethnicity derived from the 2006-2008 American Community Survey. Total numbers of domestic and international migrants between 2000-2009 are from Table 4. Cumulative Estimates of the Components of Resident Population Change for the United States, Regions, States, and Puerto Rico: April 1, 2000 to July 1, 2009, U.S. Census Bureau

States with Largest Estimated Unauthorized Immigrant Populations, 2010

State	Estimate (thousands)	Range
California	2,550	(2,350 - 2,750)
Texas	1,650	(1,450 - 1,850)
Florida	825	(725 - 950)
New York	625	(525 - 725)
New Jersey	550	(425 - 650)
Illinois	525	(425 - 625)
Georgia	425	(300 - 550)
Arizona	400	(275 - 500)

6.5% of Texas' 2010 Population

Source: Pew Hispanic Center estimates based on residual methodology applied to March Supplements to the Current Population Survey (February 1, 2011).

Estimated domestic migration (2000-2008) by county as a percentage of 2000 population

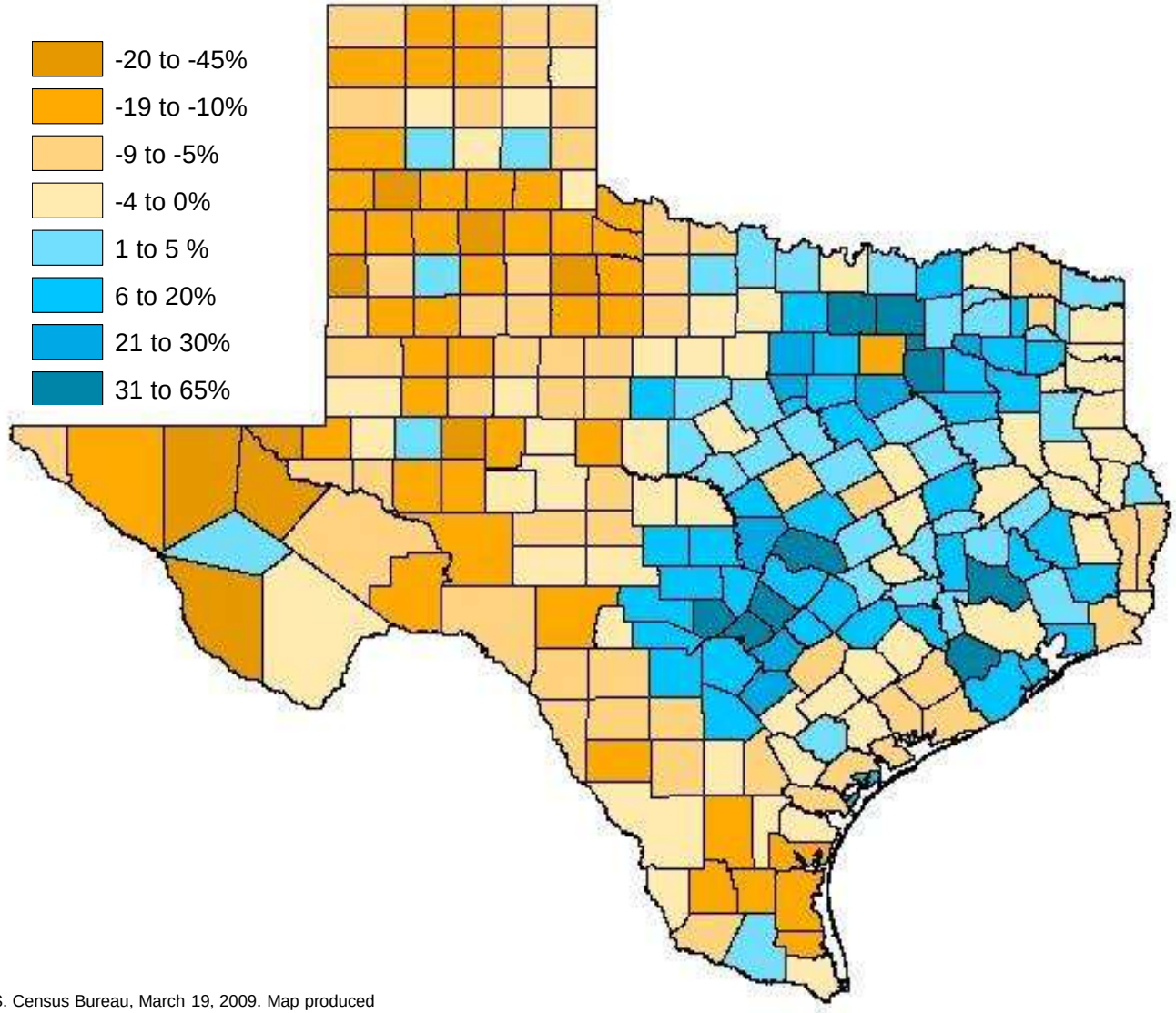

Source: Population Division, U.S. Census Bureau, March 19, 2009. Map produced by the Texas State Data Center

Estimated international migration (2000-2008) by county as a percentage of 2000 population

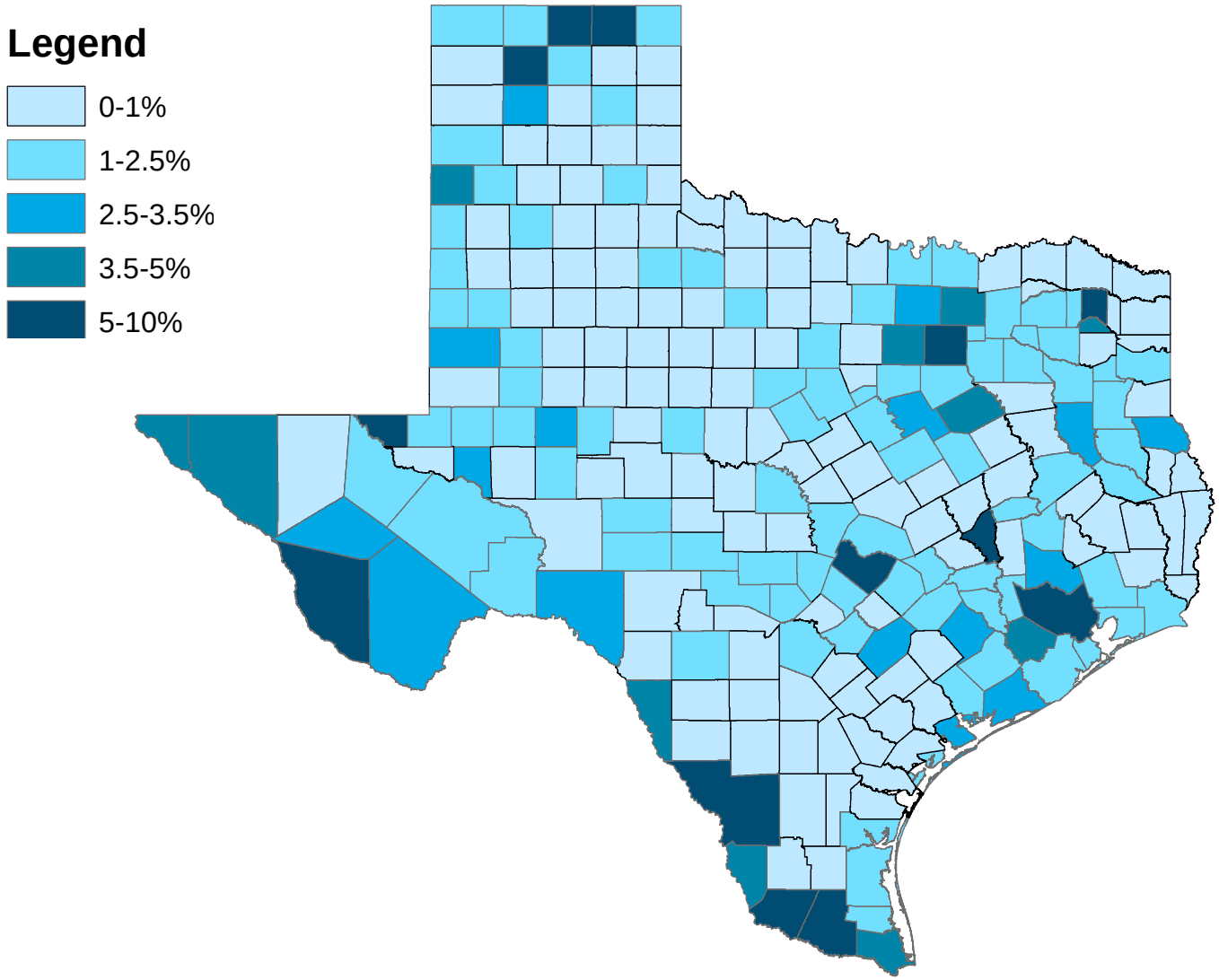

Source: Population Division, U.S. Census Bureau, March 19, 2009. Map produced by the Texas State Data Center

Travis County (Austin), Texas

Population (2010): 1,024,266
Population (2005): 891,266
Inbound income per cap. (2010): $27,700
Outbound income per cap. (2010): $24,600
Non-migrant income per cap. (2010): $30,000

Show Lines
Clear
Share

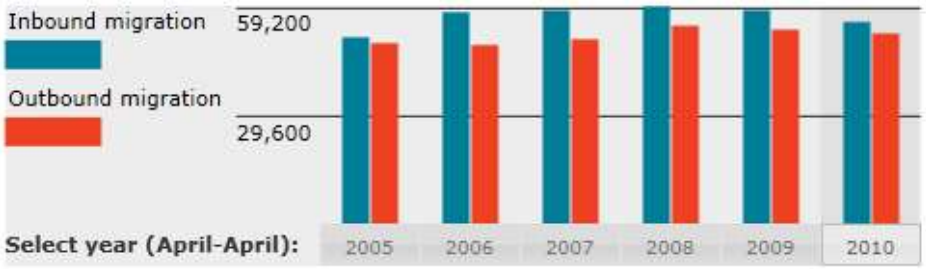

Enter a county or major city:

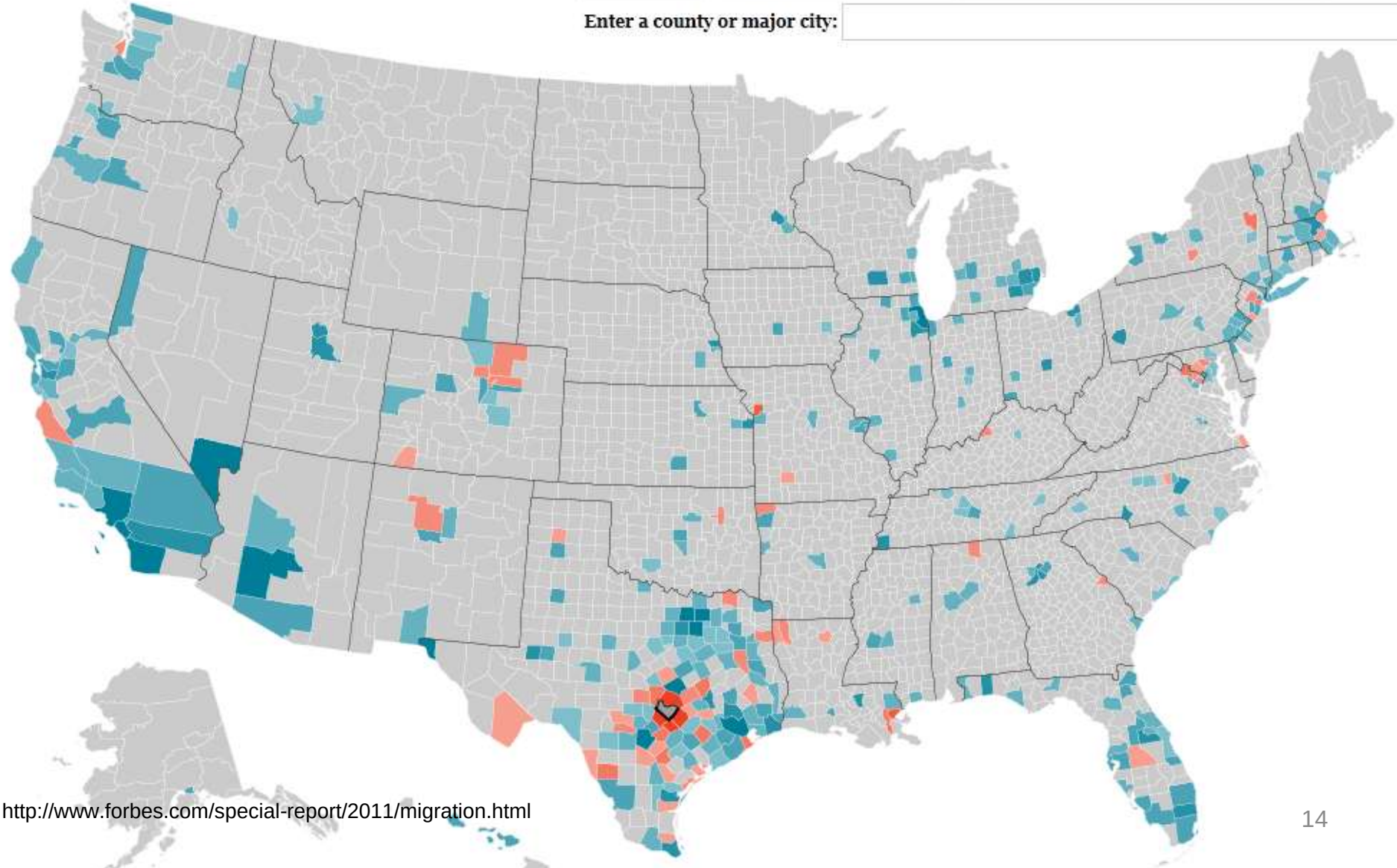

http://www.forbes.com/special-report/2011/migration.html

Randall County (Amarillo), Texas

Population (2010): 120,725
Population (2005): 111,113
Inbound income per cap. (2010): $18,500
Outbound income per cap. (2010): $19,100
Non-migrant income per cap. (2010): $27,000

Show Lines
Clear
Share
Search

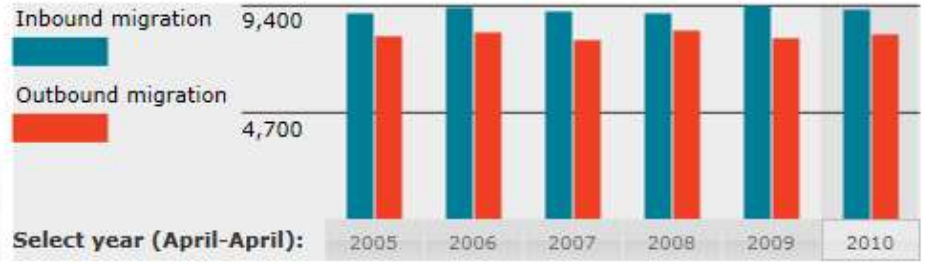

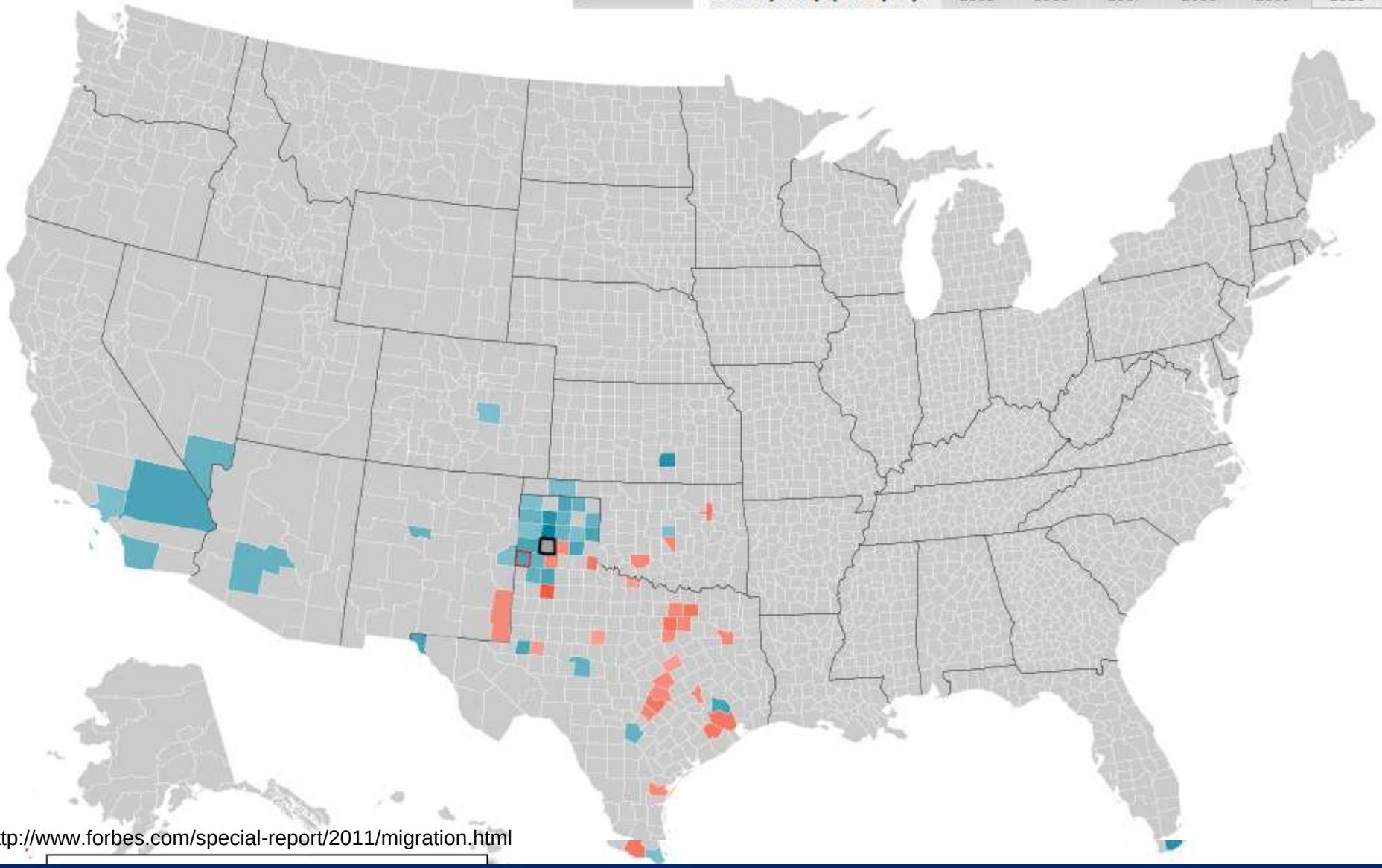

http://www.forbes.com/special-report/2011/migration.html

Texas Racial and Ethnic Composition, 2000 and 2010

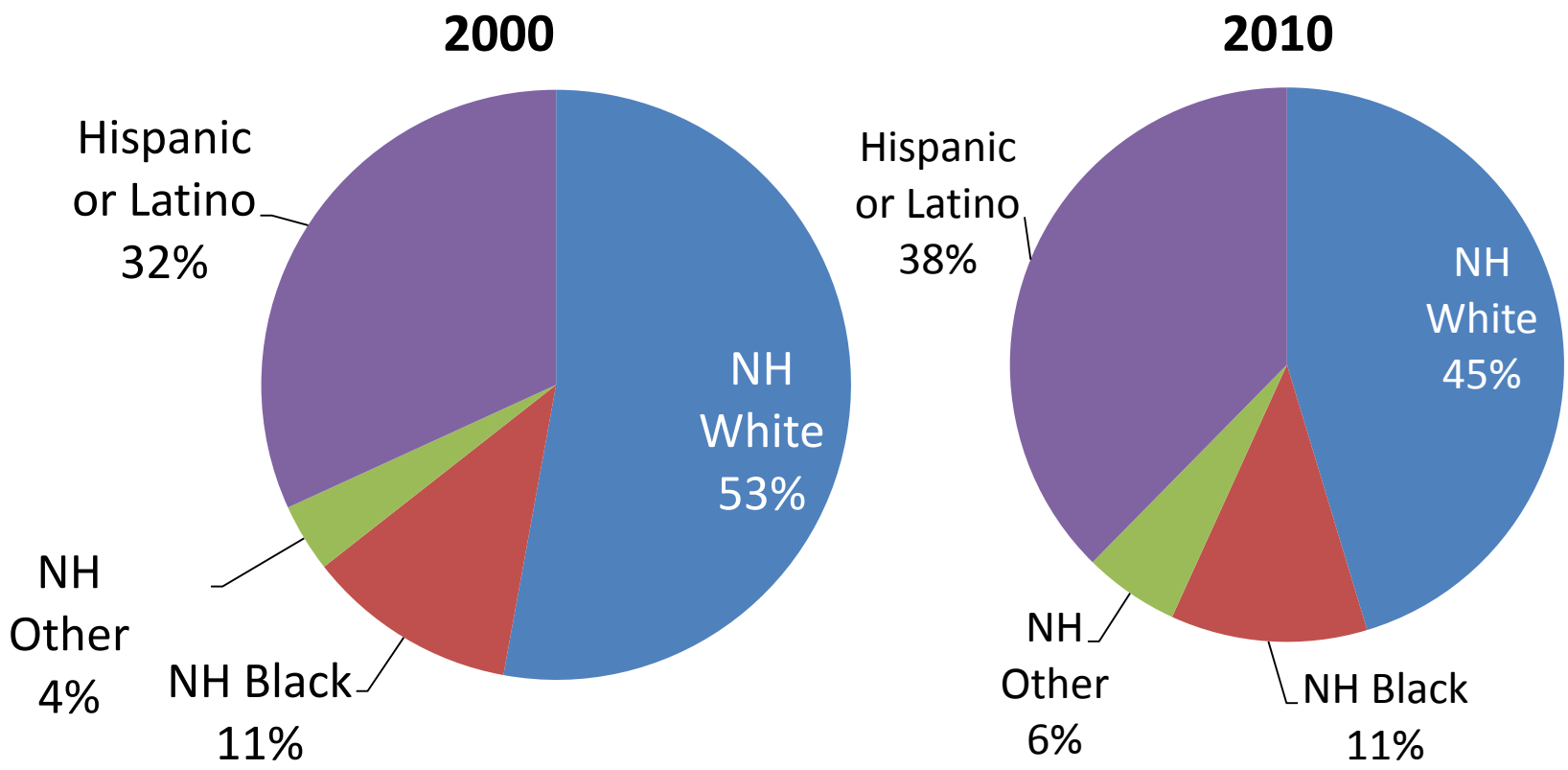

Source: U.S. Census Bureau. 2000 and 2010 Census count

Texas White (non-Hispanic) and Hispanic Populations by Age, 2010

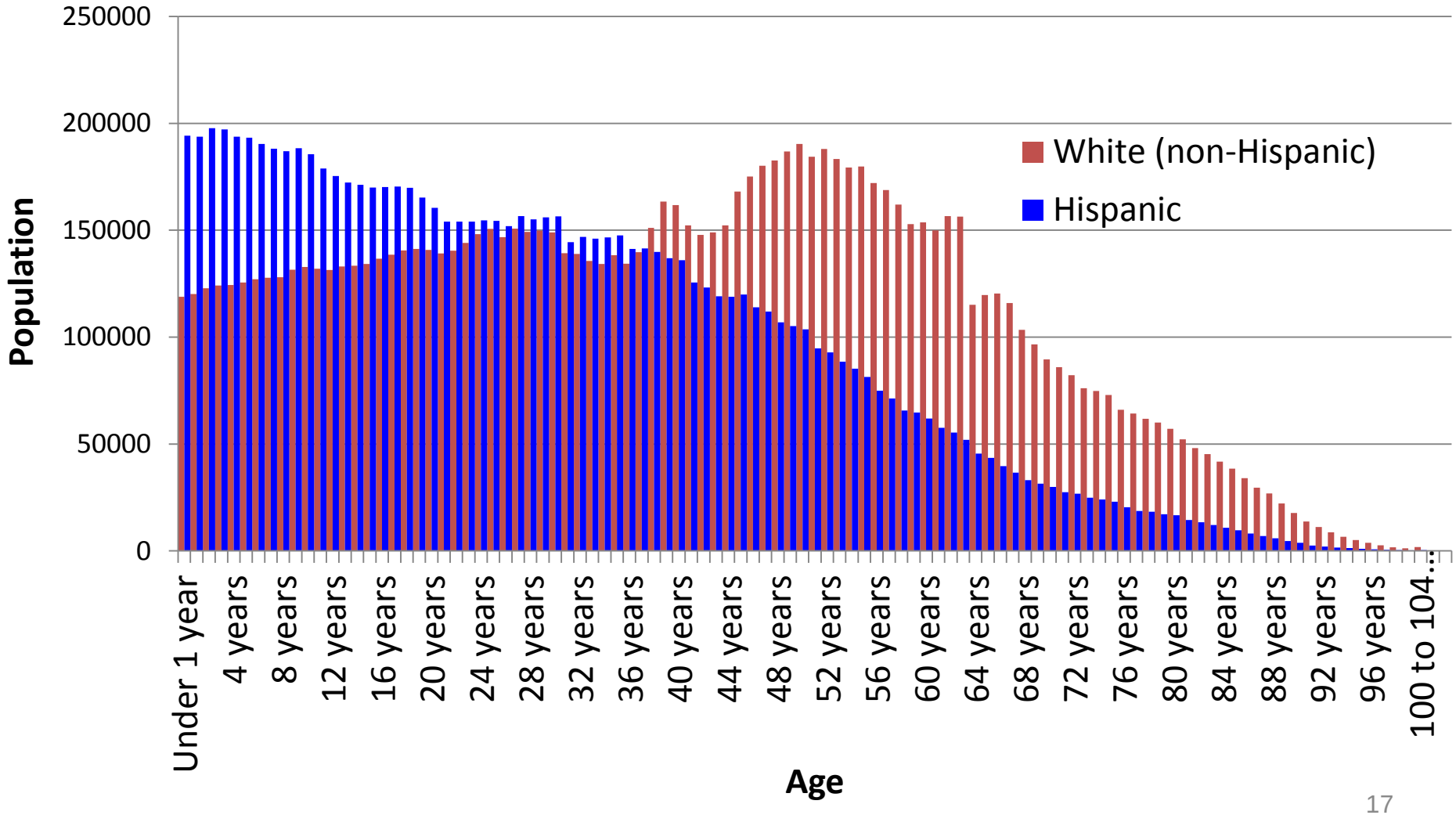

Source: U.S. Census Bureau 2010 Decennial Census, SF1

Texas Population Pyramid by Race/Ethnicity, 2010

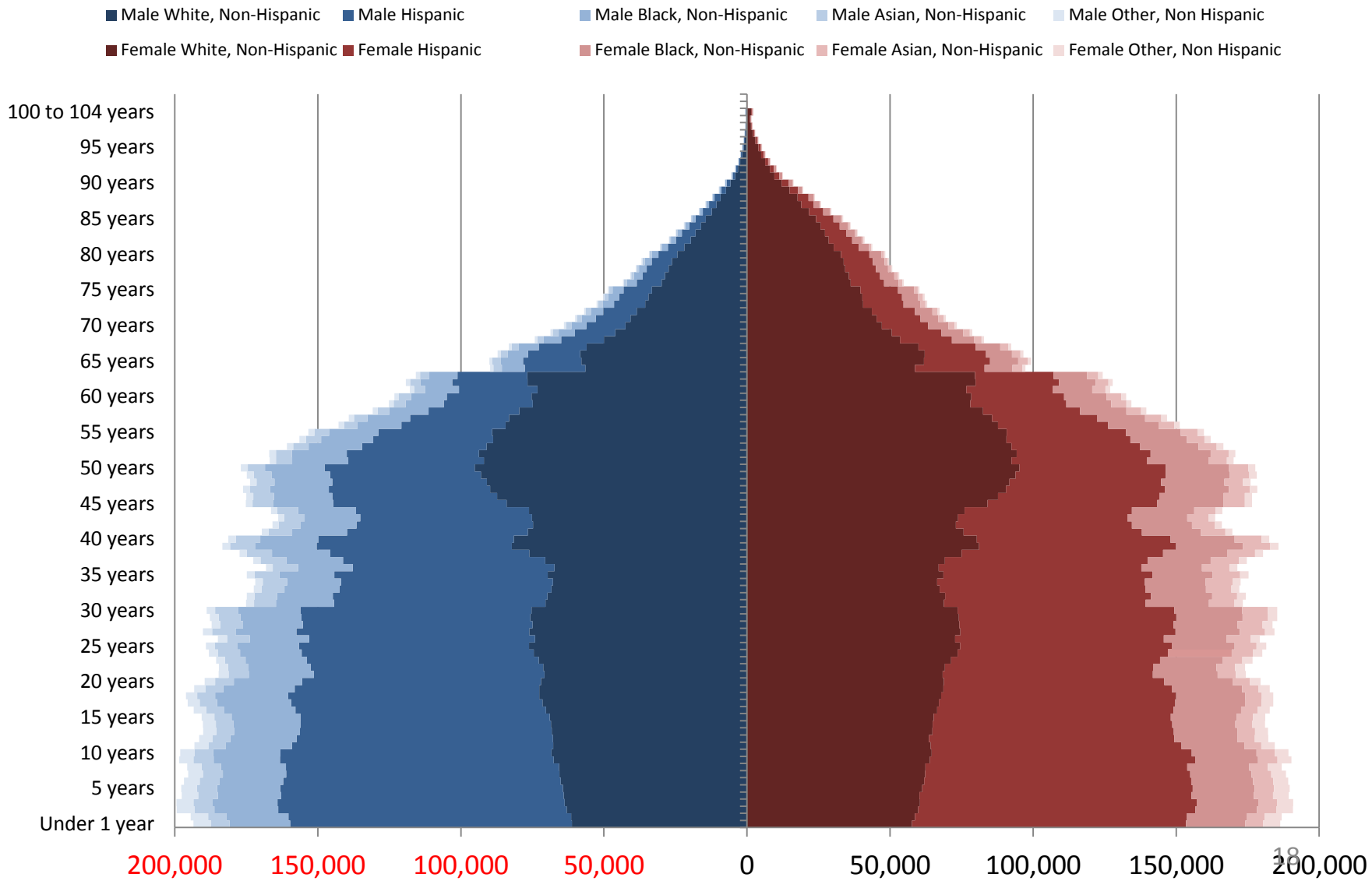

Source: U.S. Census Bureau 2010 Decennial Census, SF1

Texas Population Pyramid by Race/Ethnicity, 2010

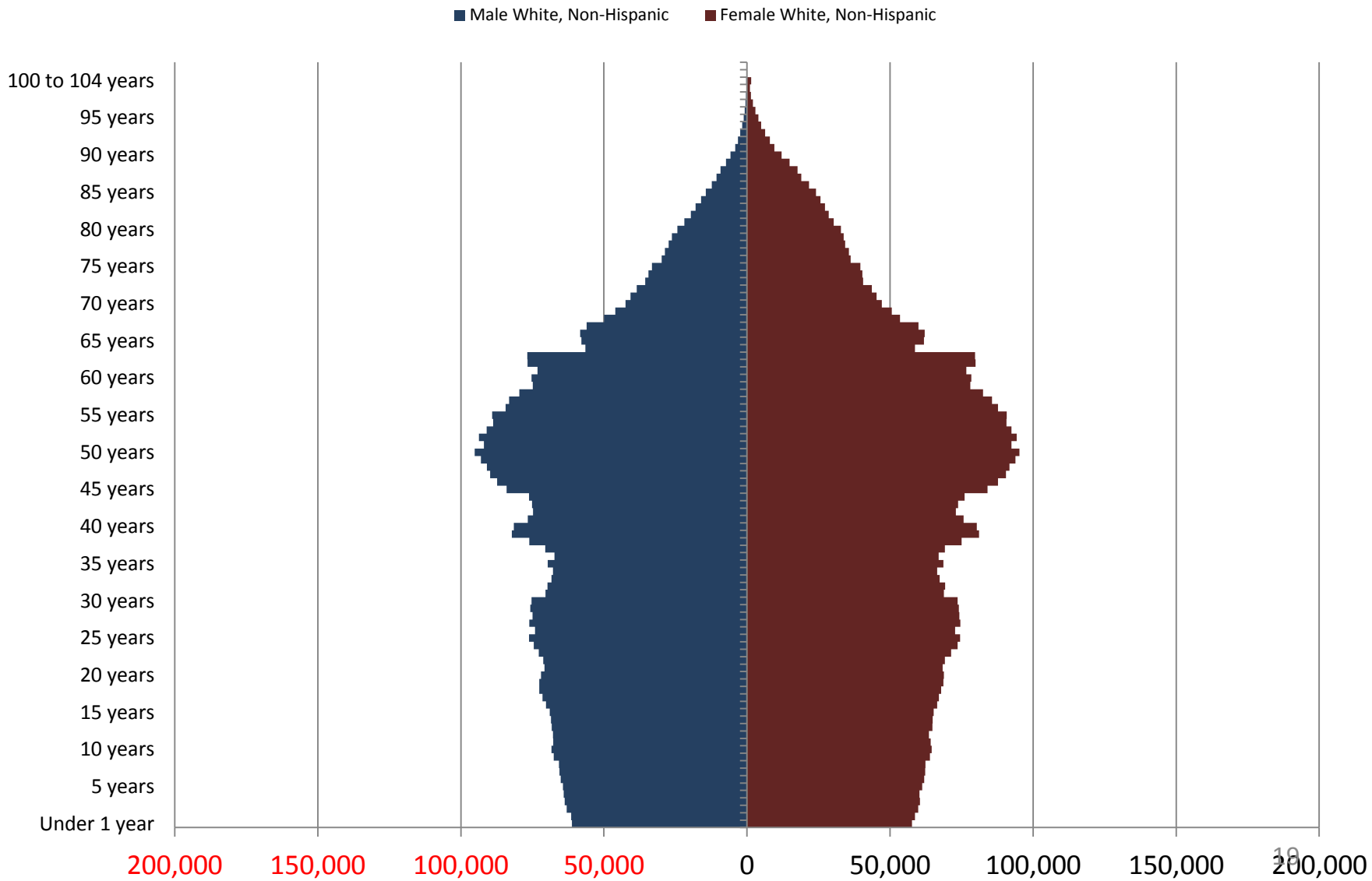

Source: U.S. Census Bureau 2010 Decennial Census, SF1

Texas Population Pyramid by Race/Ethnicity, 2010

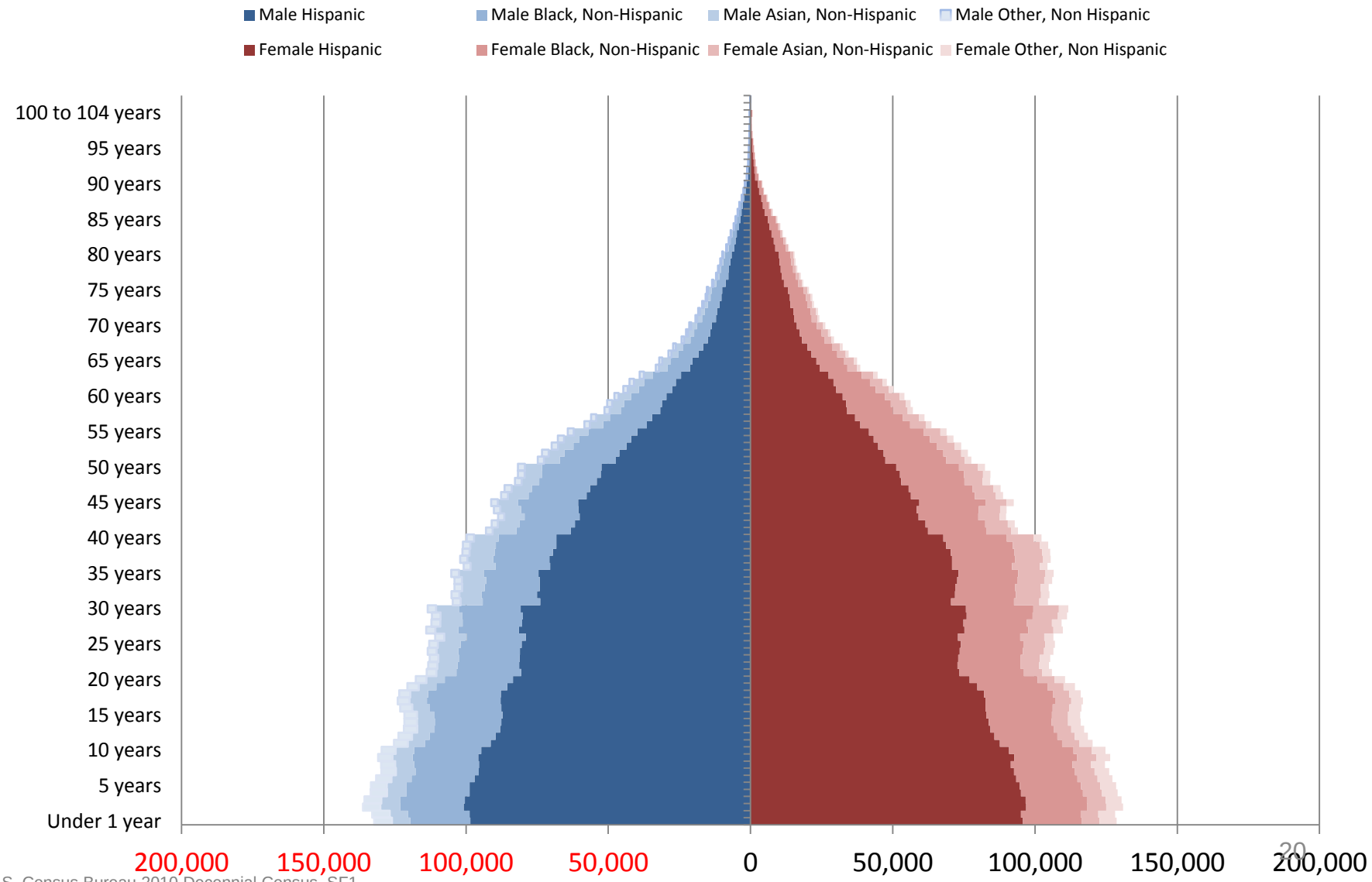

Source: U.S. Census Bureau 2010 Decennial Census, SF1

Total Population by County, 2010

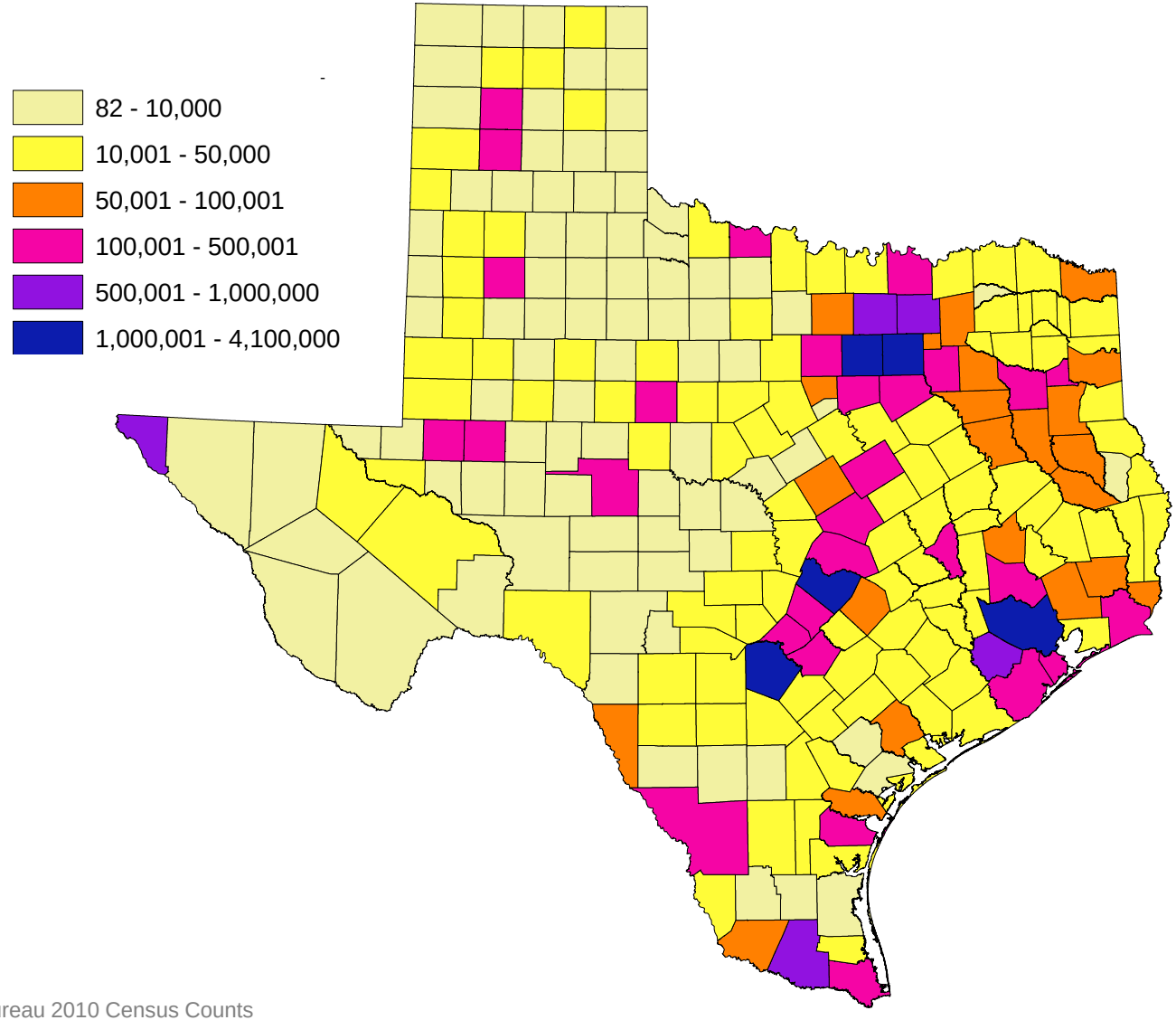

Source: U.S. Census Bureau 2010 Census Counts

Change of the Total Population by County, 2000 to 2010

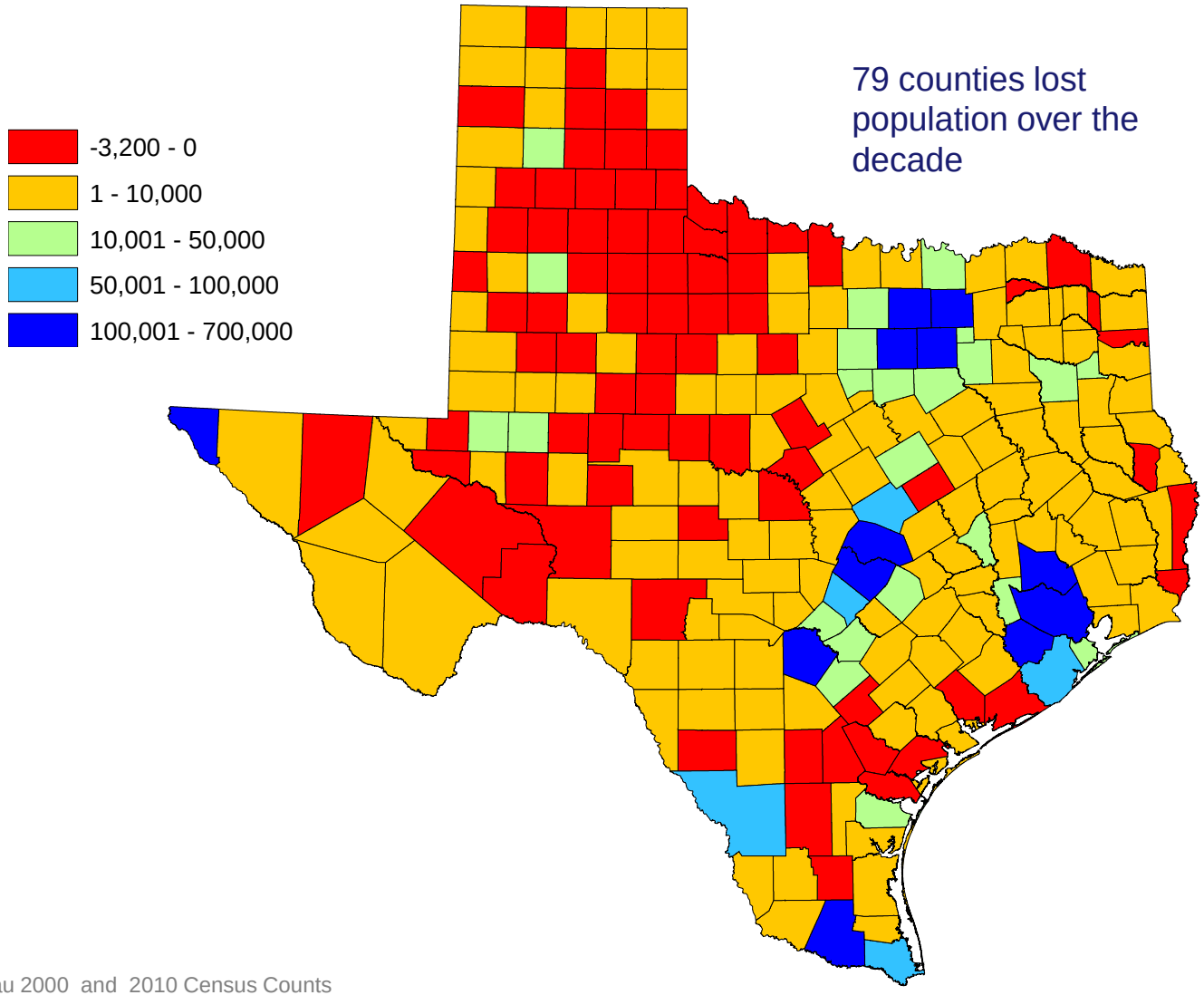

79 counties lost population over the decade

Source: U.S. Census Bureau 2000 and 2010 Census Counts

Percent of the Population Less than 18 Years of Age, Living Under Poverty for During Past 12 Months, 2005-2009

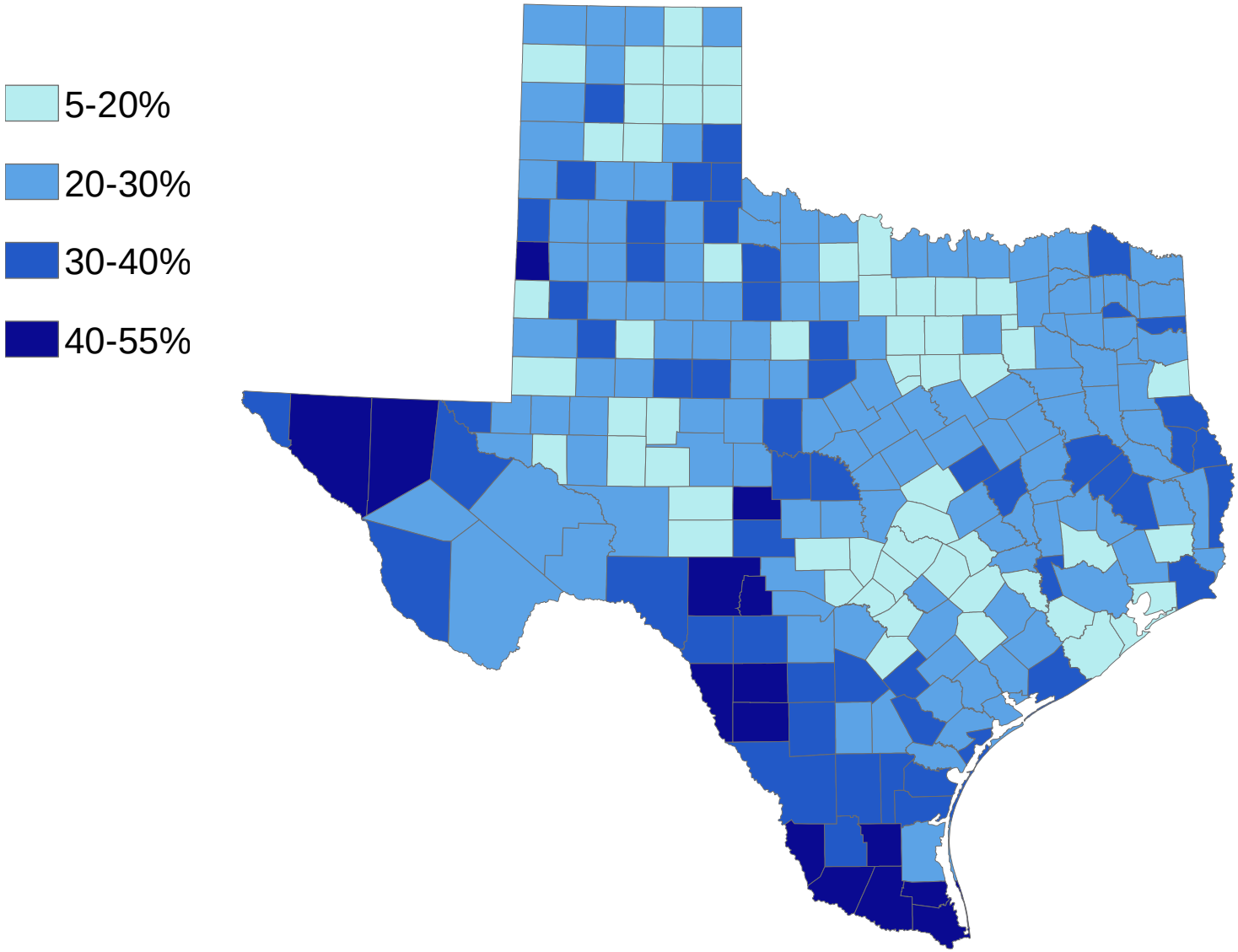

Source: U.S. Census Bureau, American Community Survey, 5-Year Sample 2005-2009

Median Household Income by County, 2005-2009

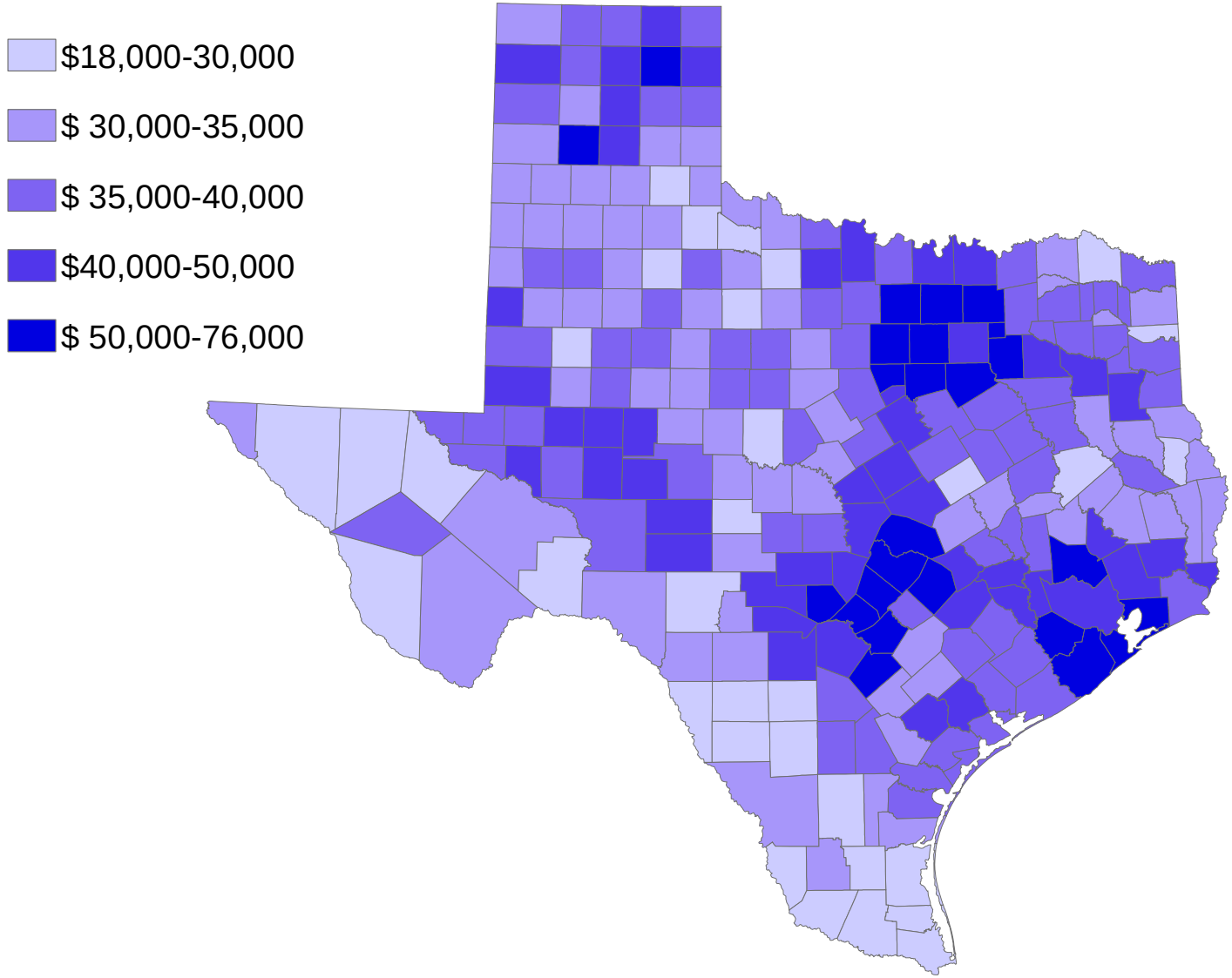

Source: U.S. Census Bureau, American Community Survey, 5-Year Sample 2005-2009

Educational Attainment in Texas, 2009

Level of Educational Attainment	Percent of persons aged 25 years and older	State Ranking
High school diploma or equivalency	79.9%	50
Bachelors	25.5%	31
Graduate	8.5%	33

Source: U.S. Census Bureau, American Community Survey, 2009.

Race/Ethnic Composition by Education Level aged 25 years and more, Texas, 2009

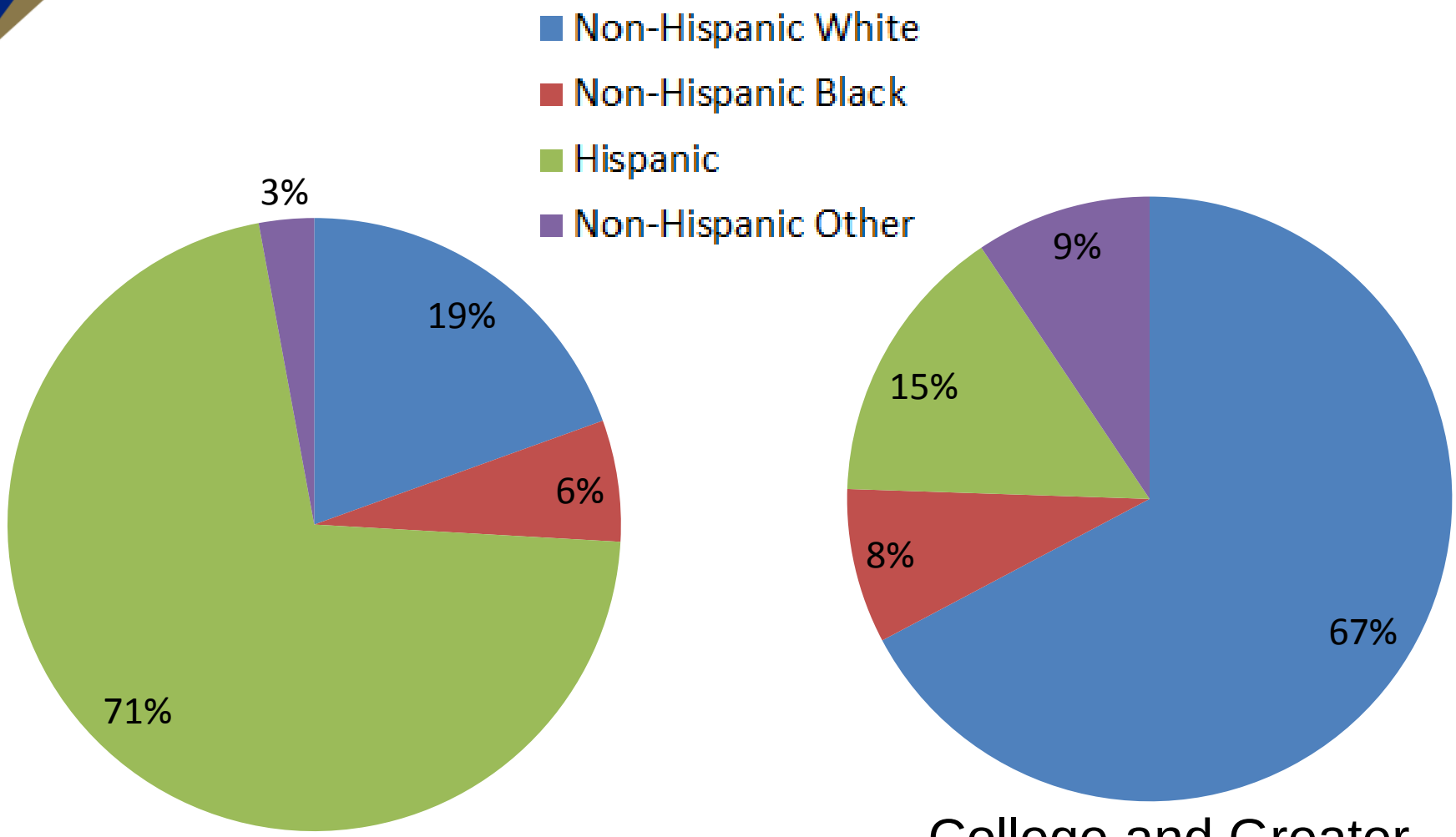

Less Than High School

College and Greater

Source: Derived from 2009 American Community Survey 1-Year Estimates by the Office of the State Demographer.

Projected Percent of Labor Force by Education Attainment in Texas, 2000 and 2040

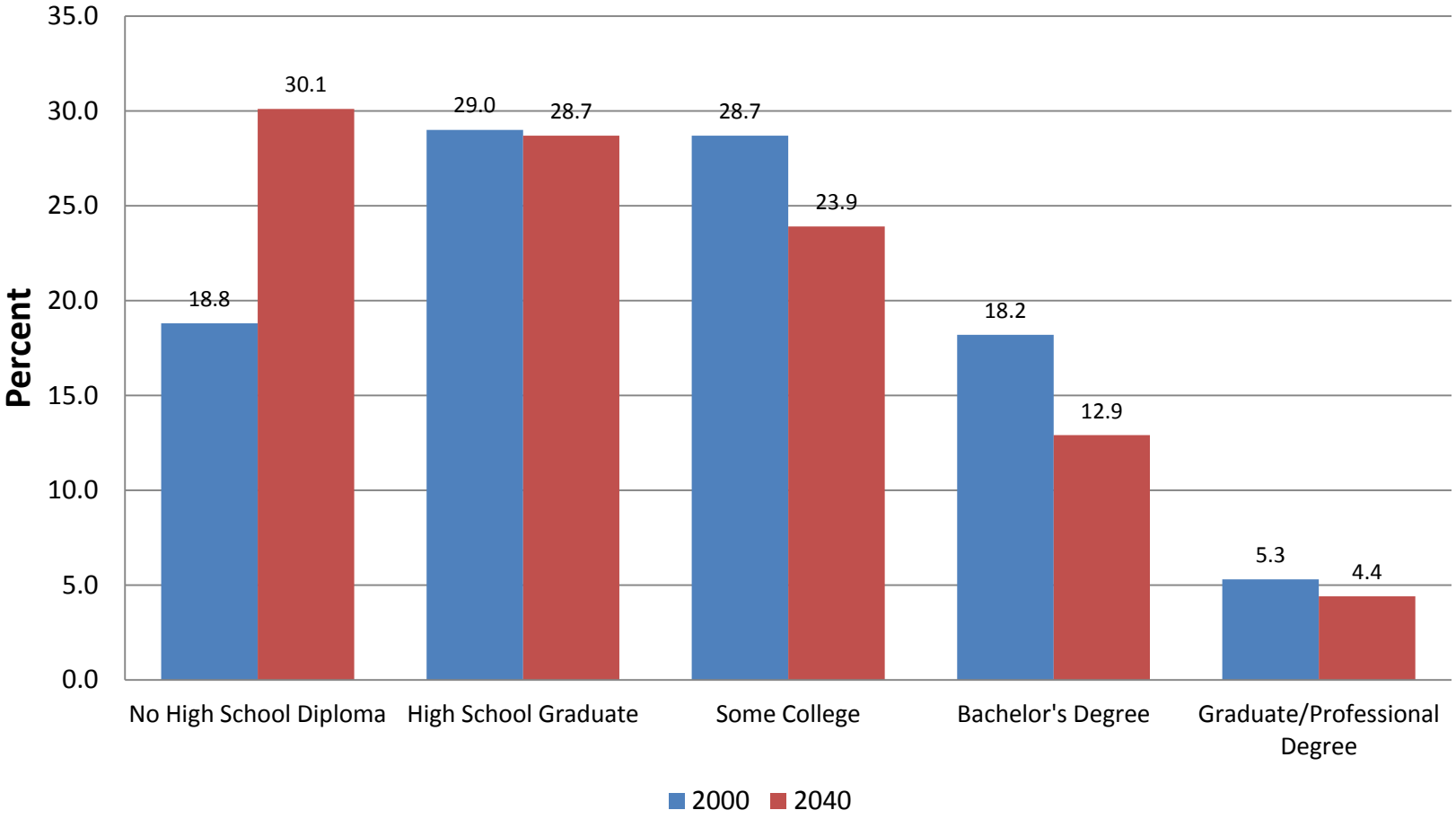

Source: Texas State Data Center. 2008 Population Projections, 1.0 Migration Scenario.

Physicians per 1,000 Population, 2010

Physician Rate

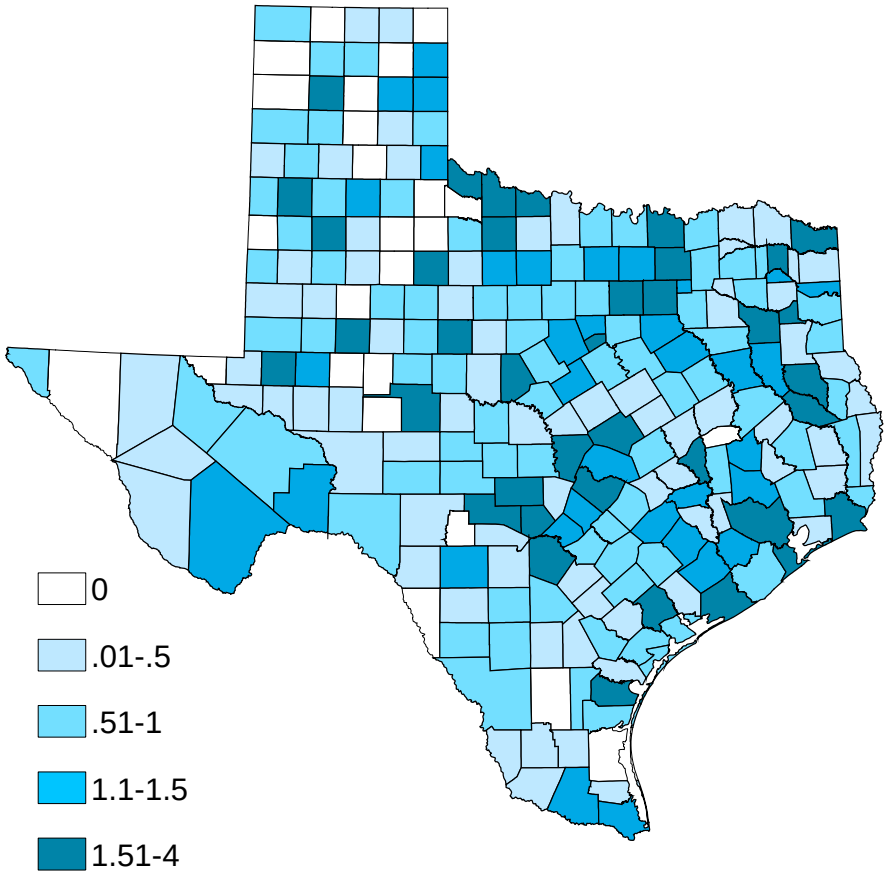

Physician Rate Change, 2000-2010

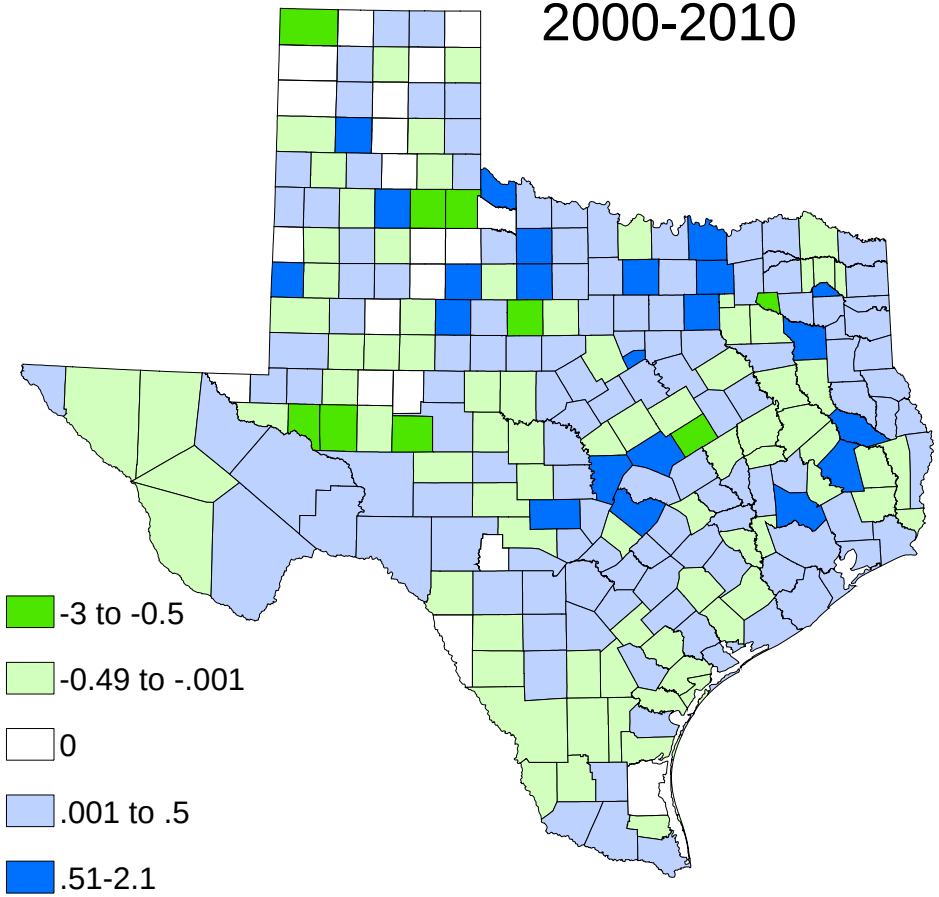

Source: U.S. Census Bureau. 2000 and 2010 Census Counts. Texas Medical Board.
Maps produced by the Texas State Data Center.

Physicians per 1,000 Population Aged 65 Years and Older by County, 2008

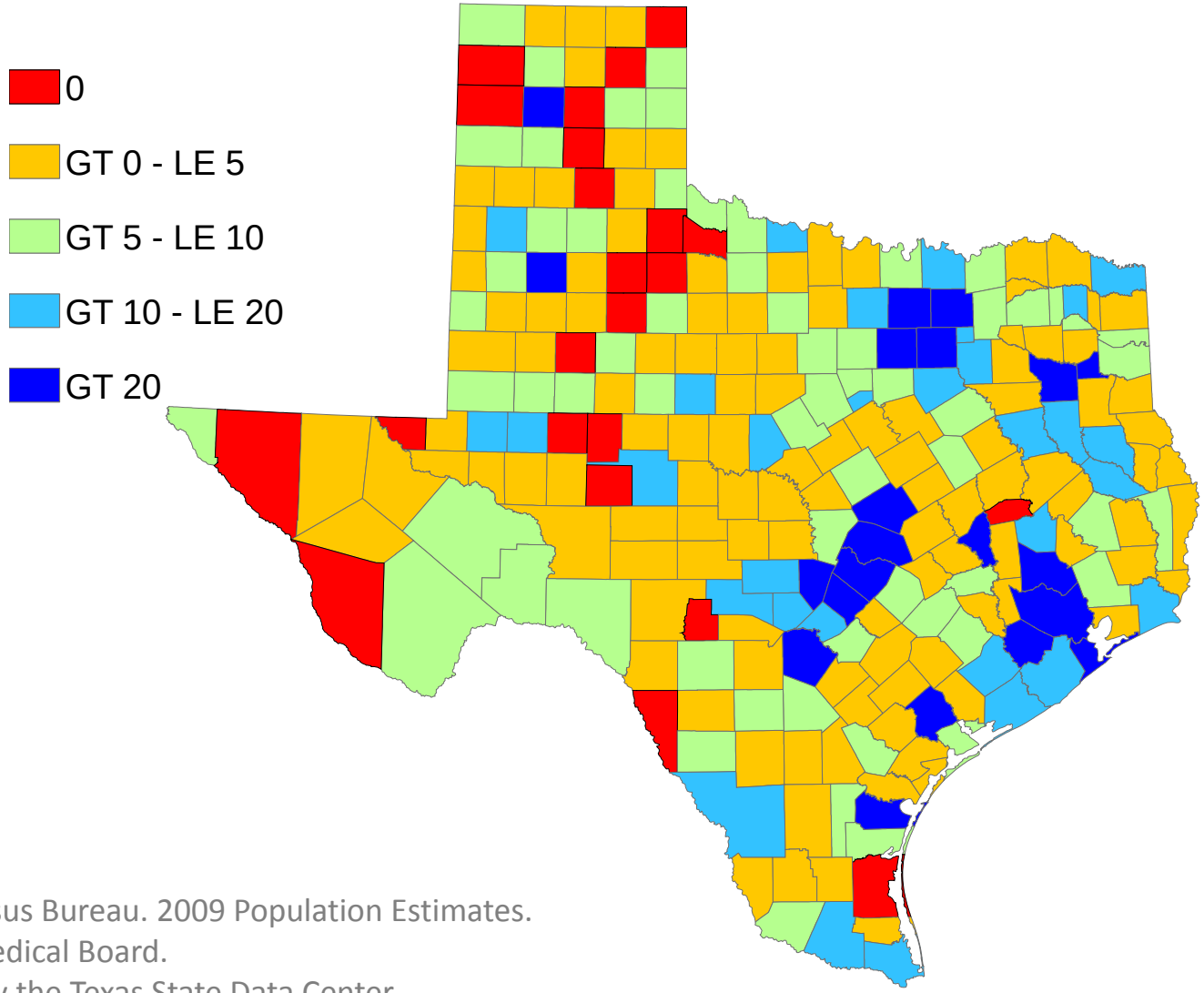

Source: U.S. Census Bureau. 2009 Population Estimates.
Texas Medical Board.
Map produced by the Texas State Data Center.

Physicians per 100,000 by Metro & Border Status of Counties, 2009

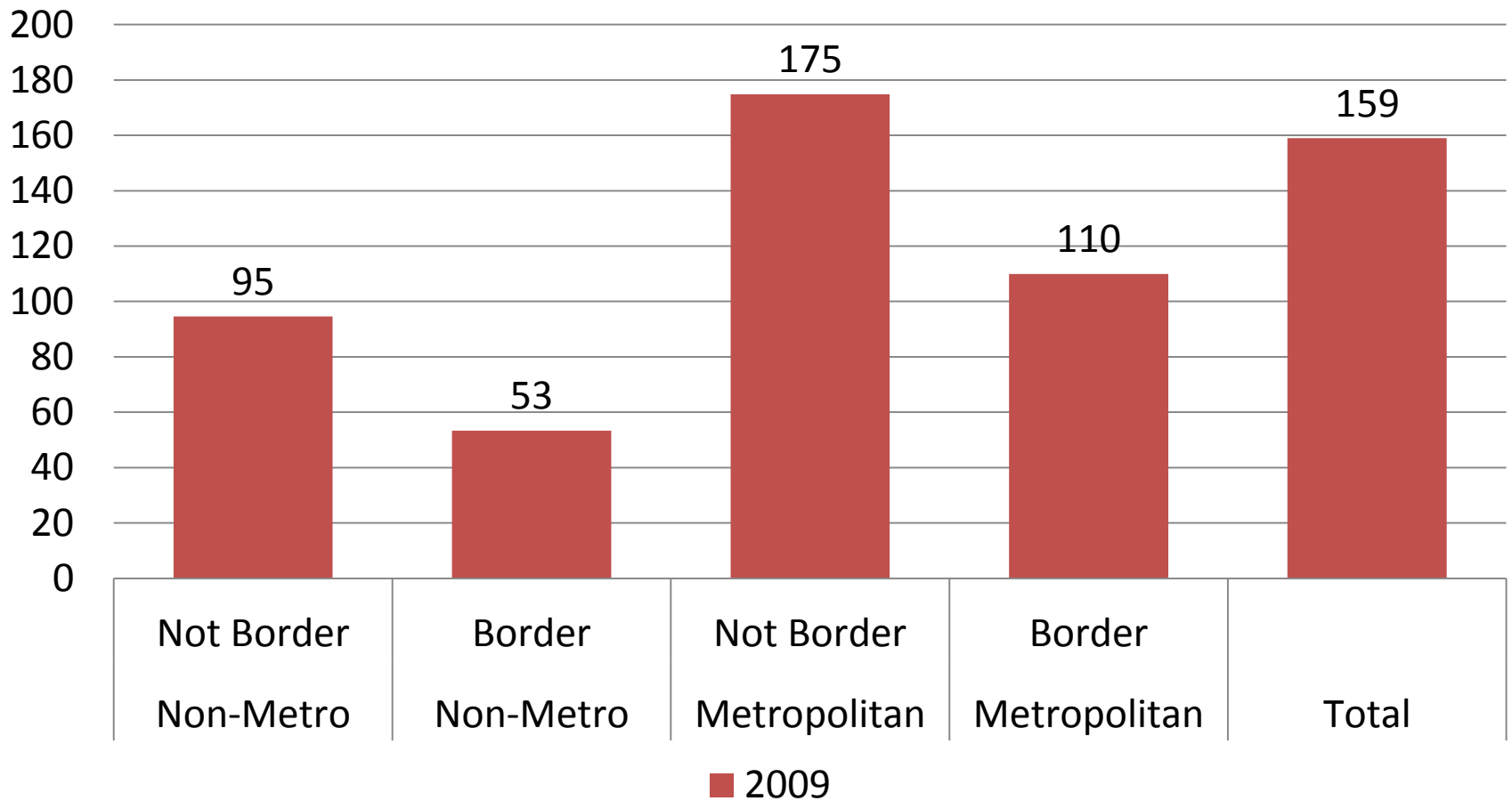

Sources: U.S. Census Bureau. 2009 Estimates.
Department of State Health Services. Health Professions Resource Center Database.

Percent of People Lacking Health Insurance Coverage by Metro and Non-Metro Area, 2009

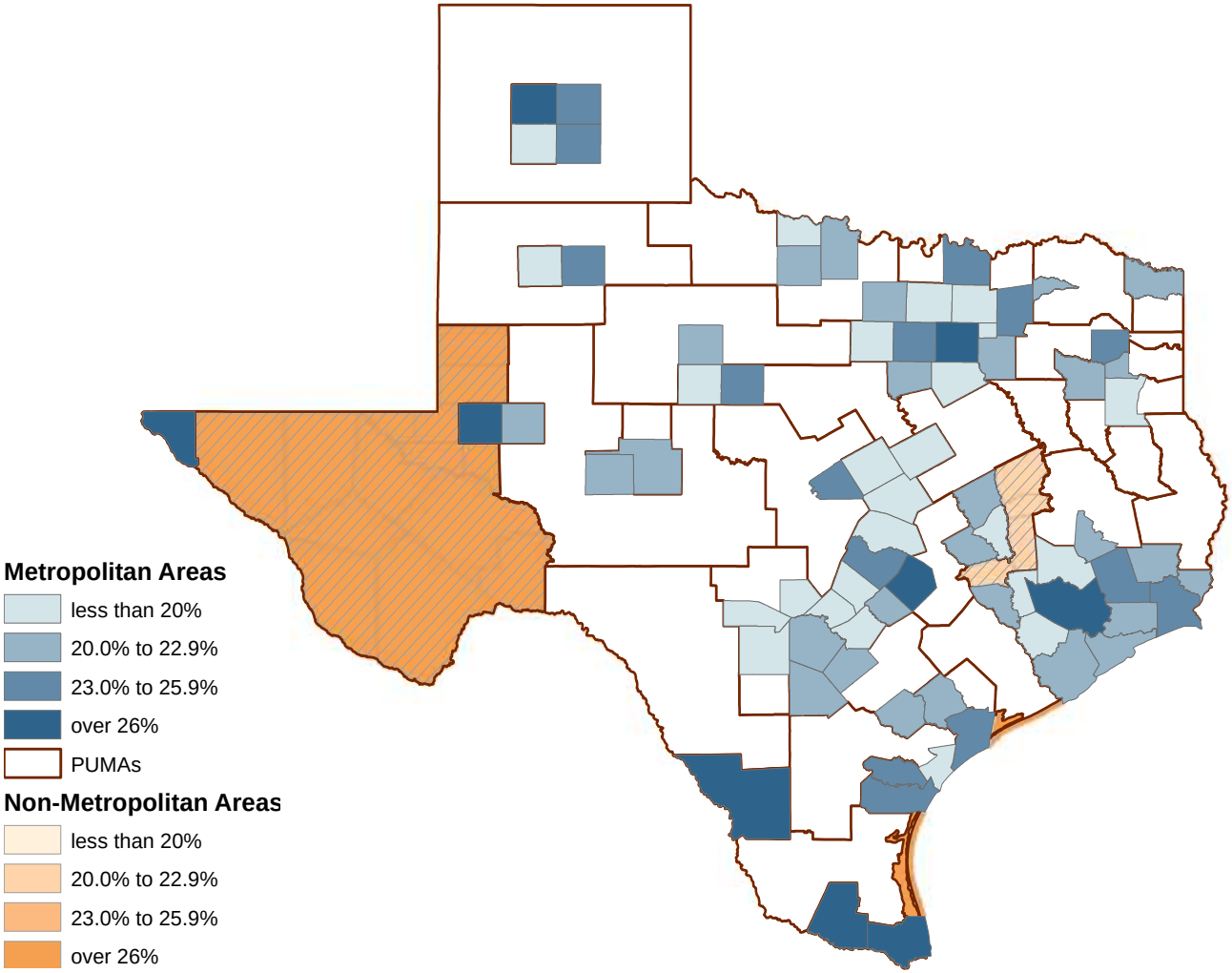

The Census Bureau estimates that in 2009 Texas had the highest uninsured rate in the country, at 26.1%, or 6.4 million people.

Texas also had the highest uninsured rate of children, with 17.4%, or 1.28 million children lacking insurance.

Source: U.S. Census Bureau. 2009 American Community Survey .
Map produced by the Texas State Data Center.

Percent Health Insurance Coverage by Race/Ethnicity and Type of Insurance, 2010

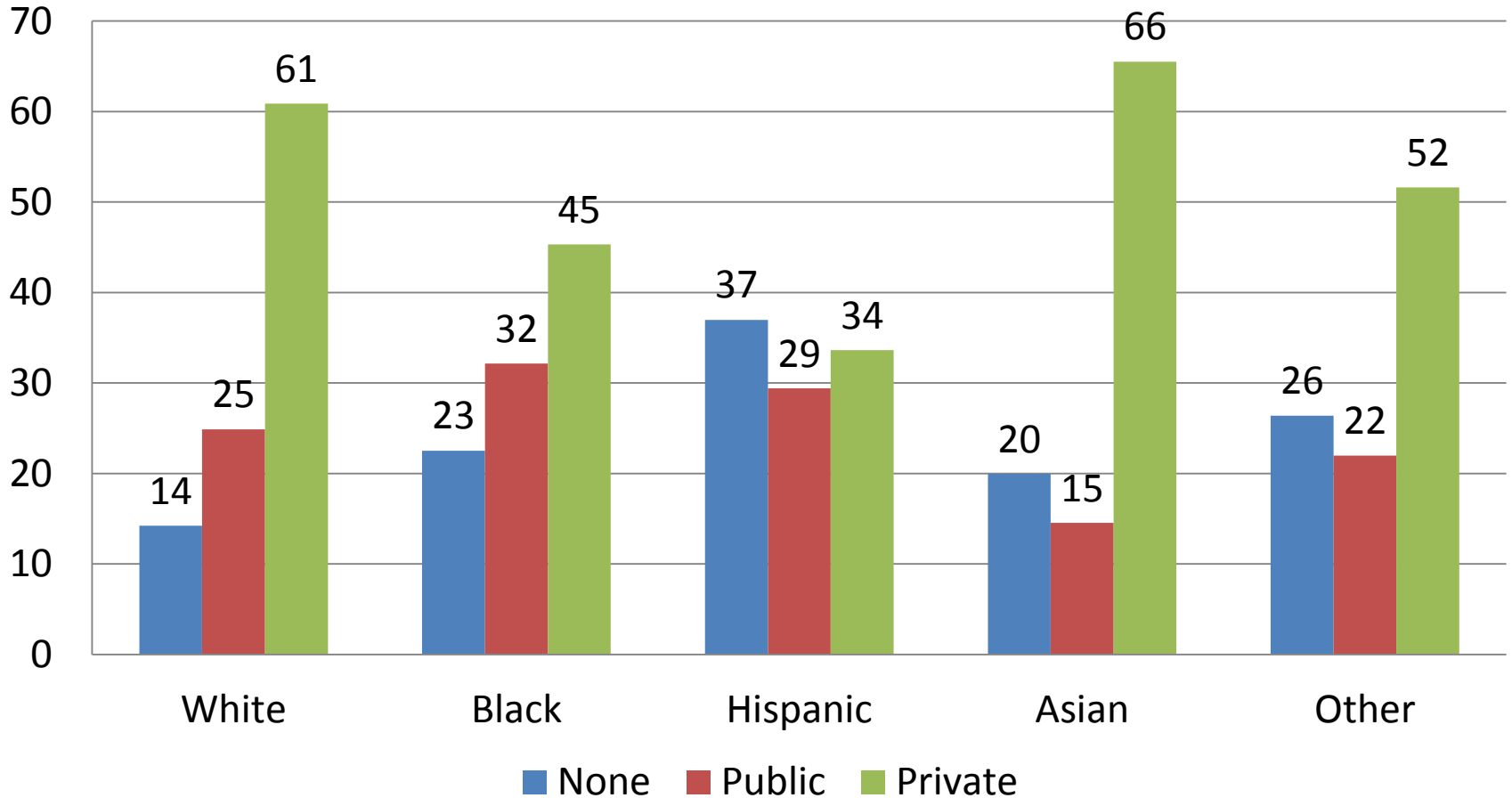

Note: Public includes individuals with public only and those with public plus private insurance. Private includes individuals who only have private insurance.
Source: American Community Survey, 2010 PUMS data

Projected Population Growth in Texas, 2000-2040

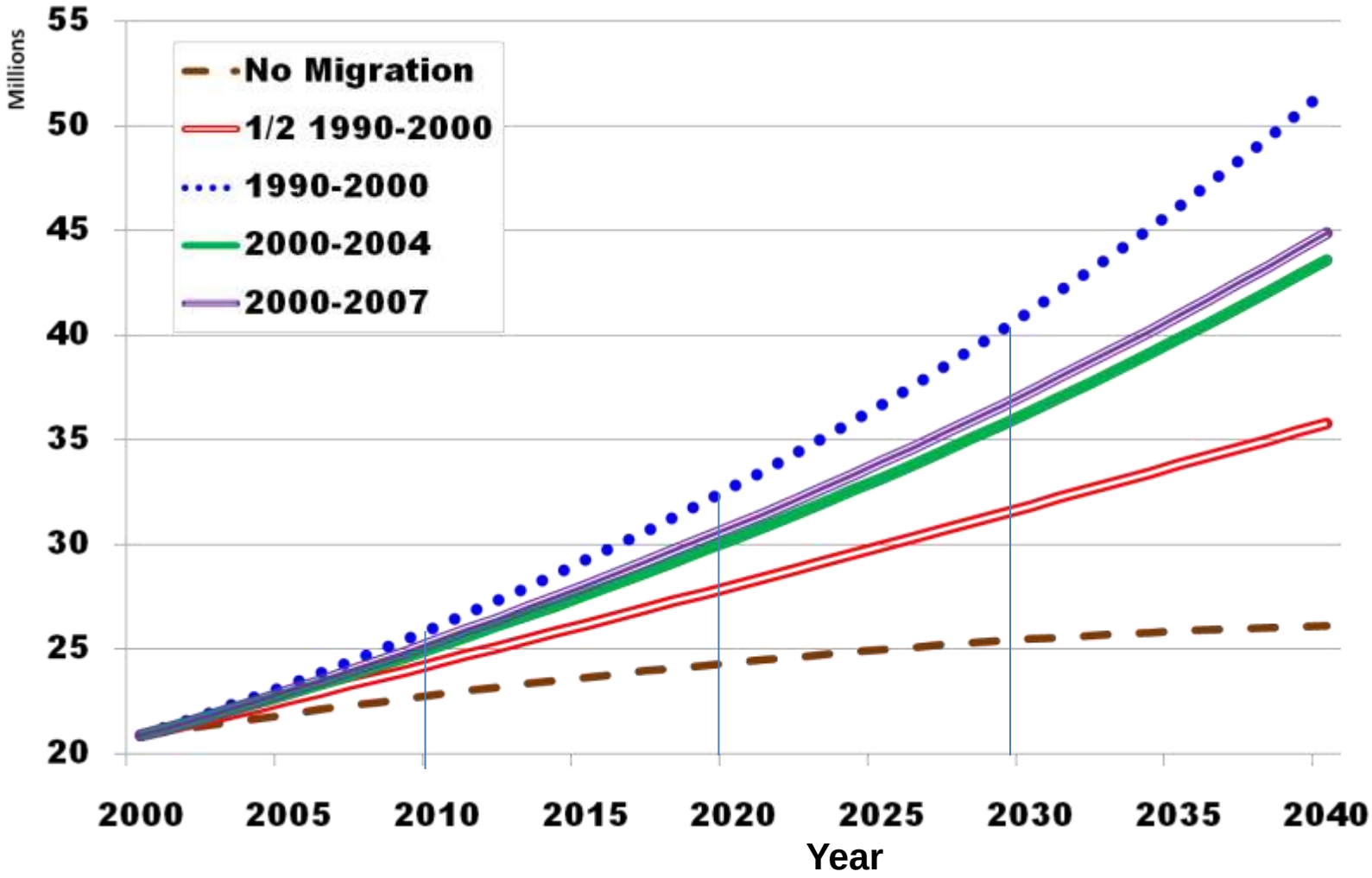

Source: Texas State Data Center 2008 Population Projections

Projected Racial and Ethnic Percent, Texas, 2000-2040

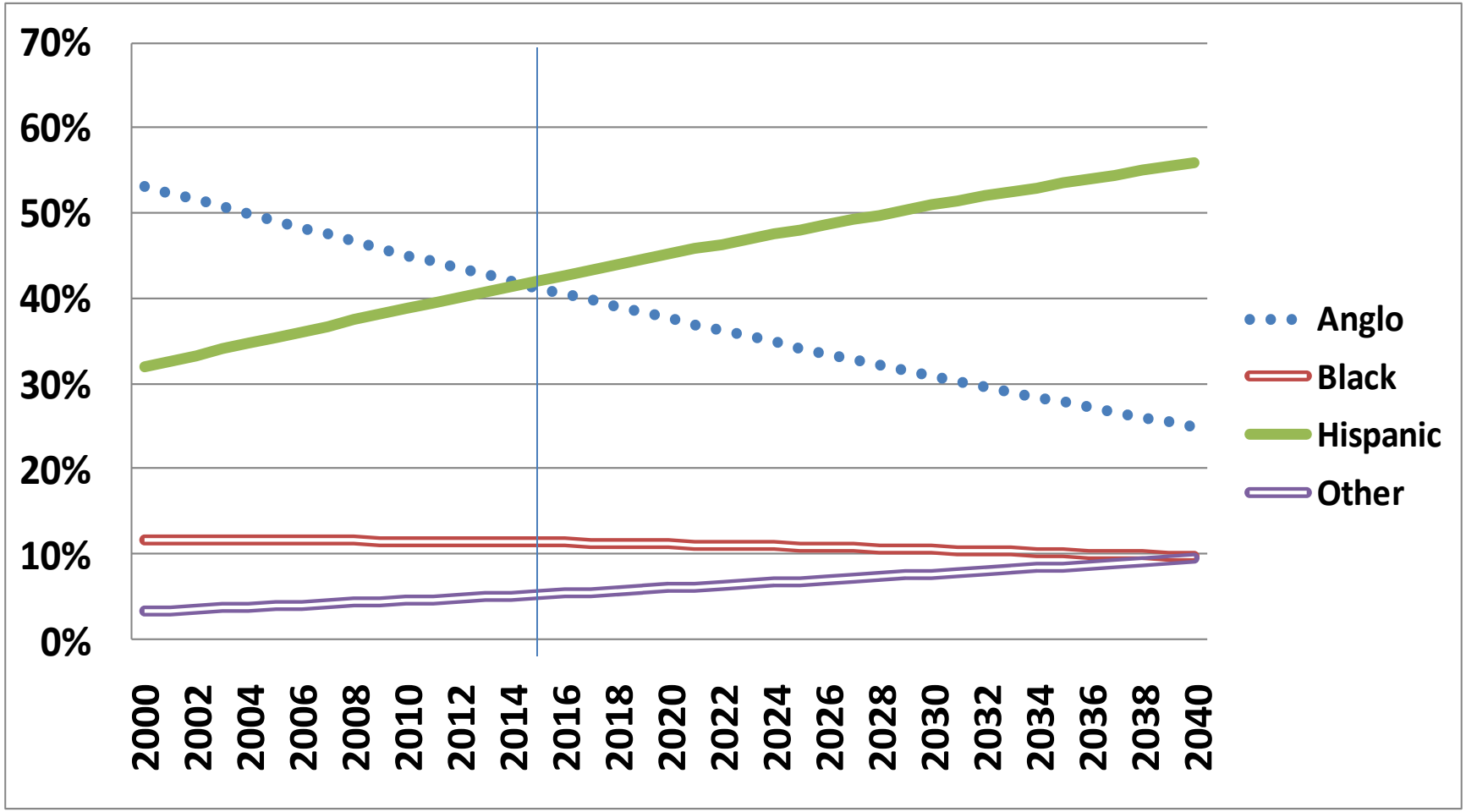

Source: Texas State Data Center 2008 Population Projections , 2000-2007 Migration Scenario

Population Aged 65 Years and Older by County, 2009 Estimated

Percent 65 Years and Older

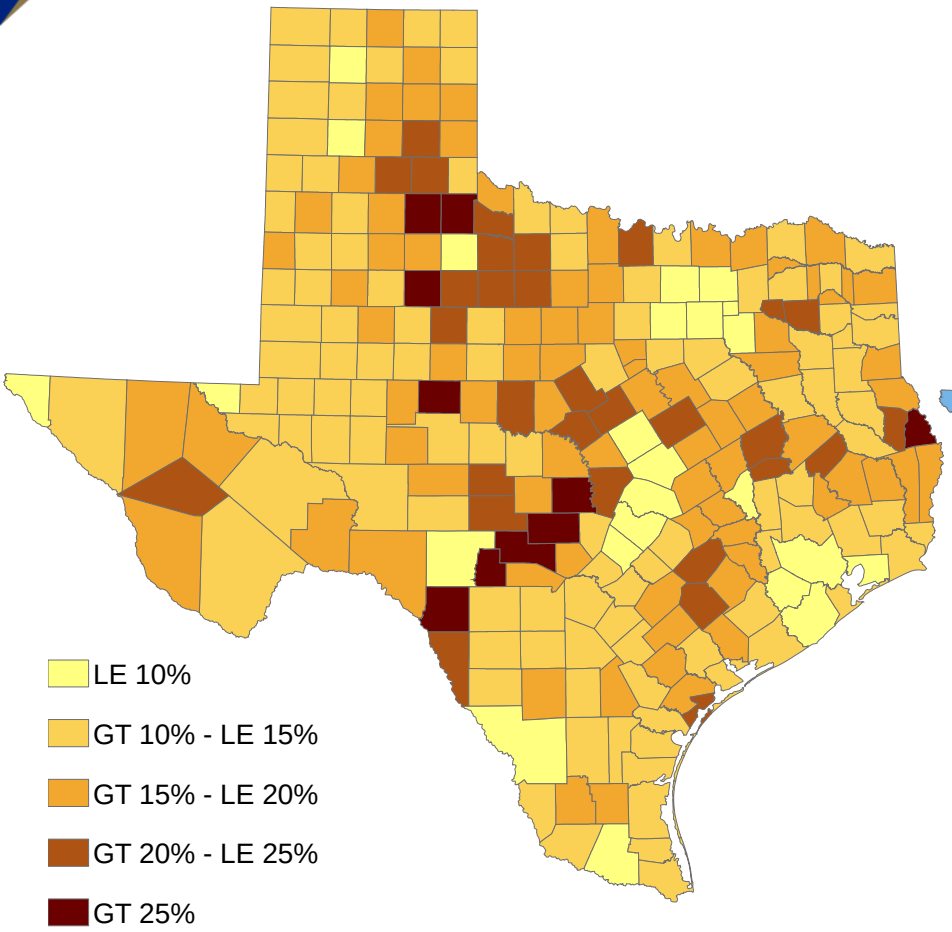

Population 65 Years and Older

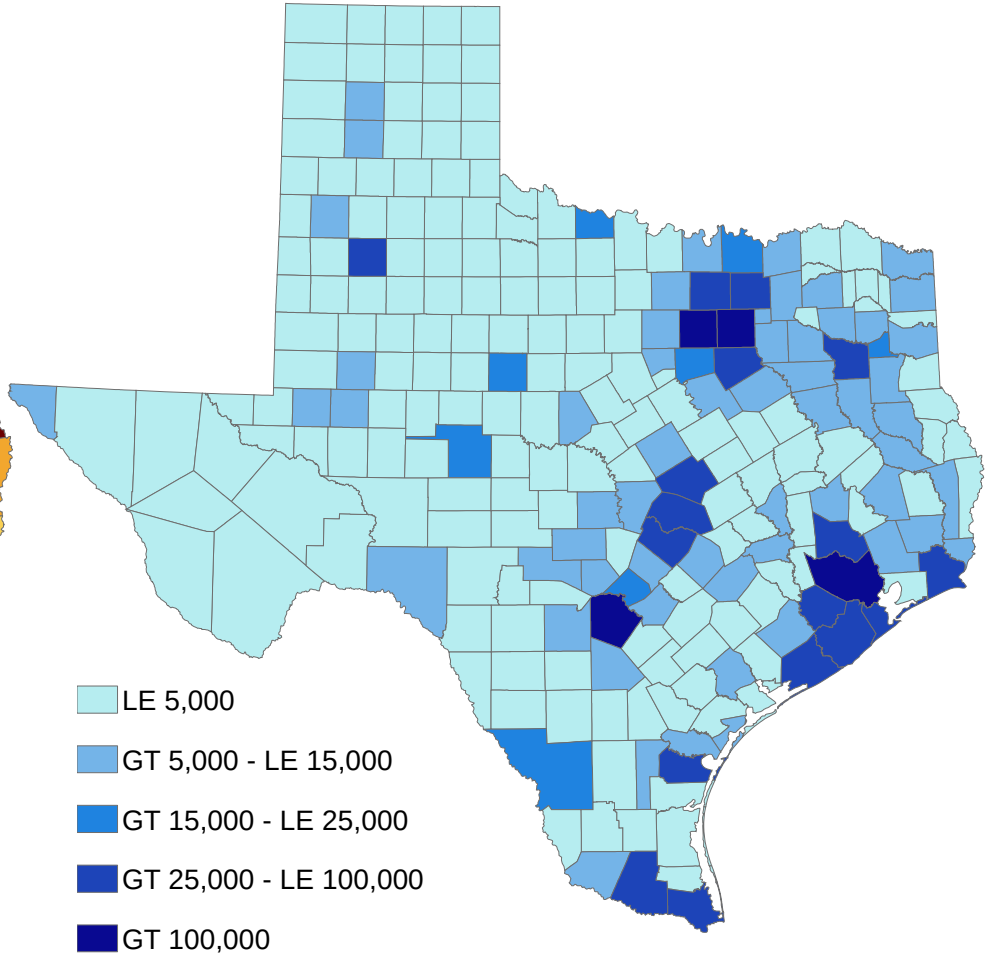

Source: Texas State Data Center. 2009 Population Estimates.
Maps produced by the Texas State Data Center.

Projected Population Among Older Texans

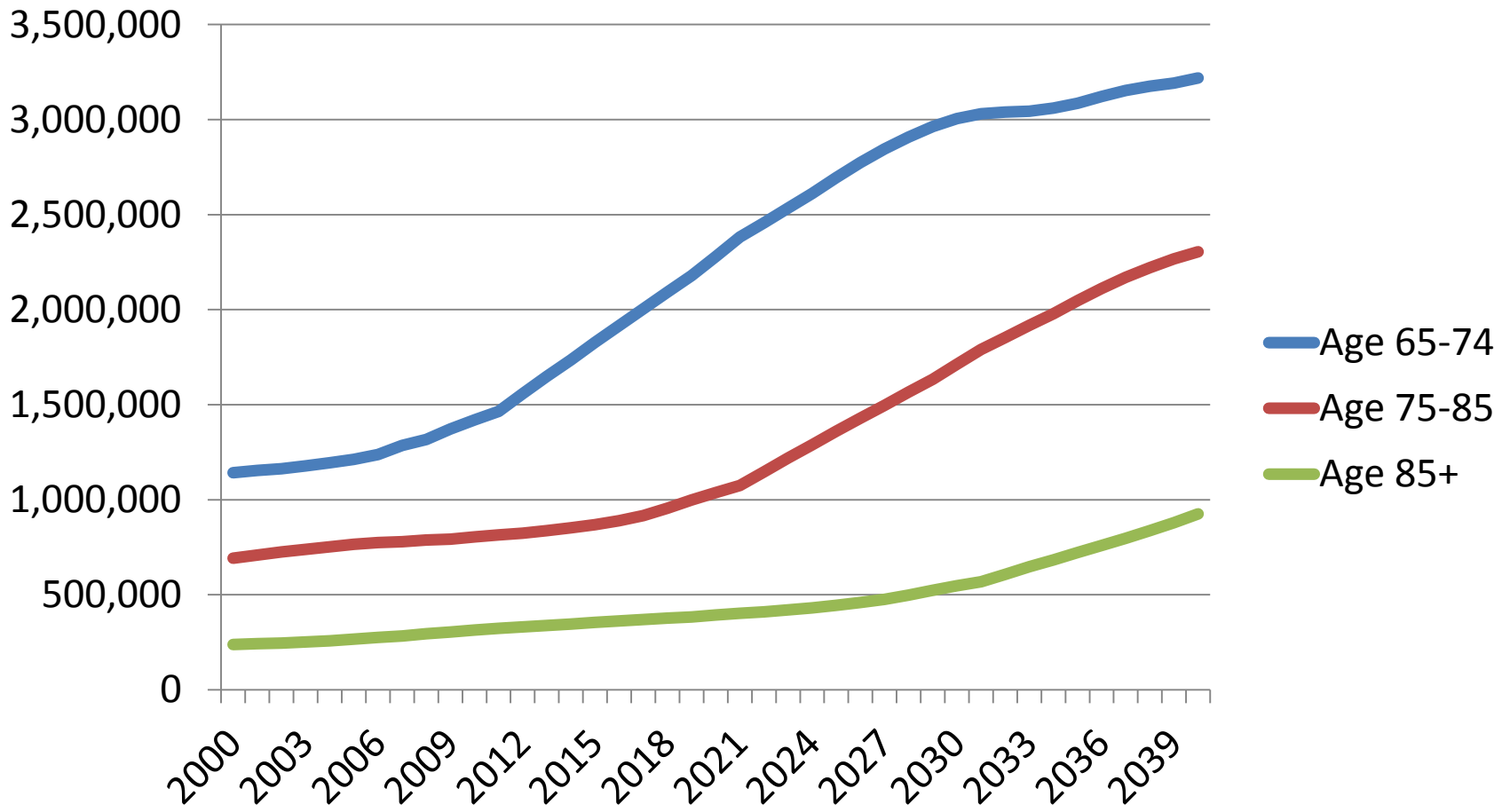

Source: Texas State Data Center. 2008 Population Projections, 2000-2004 Migration Scenario.

Percent of Persons Aged 65 Years and Older by County, 2000 Census and 2040 Projected

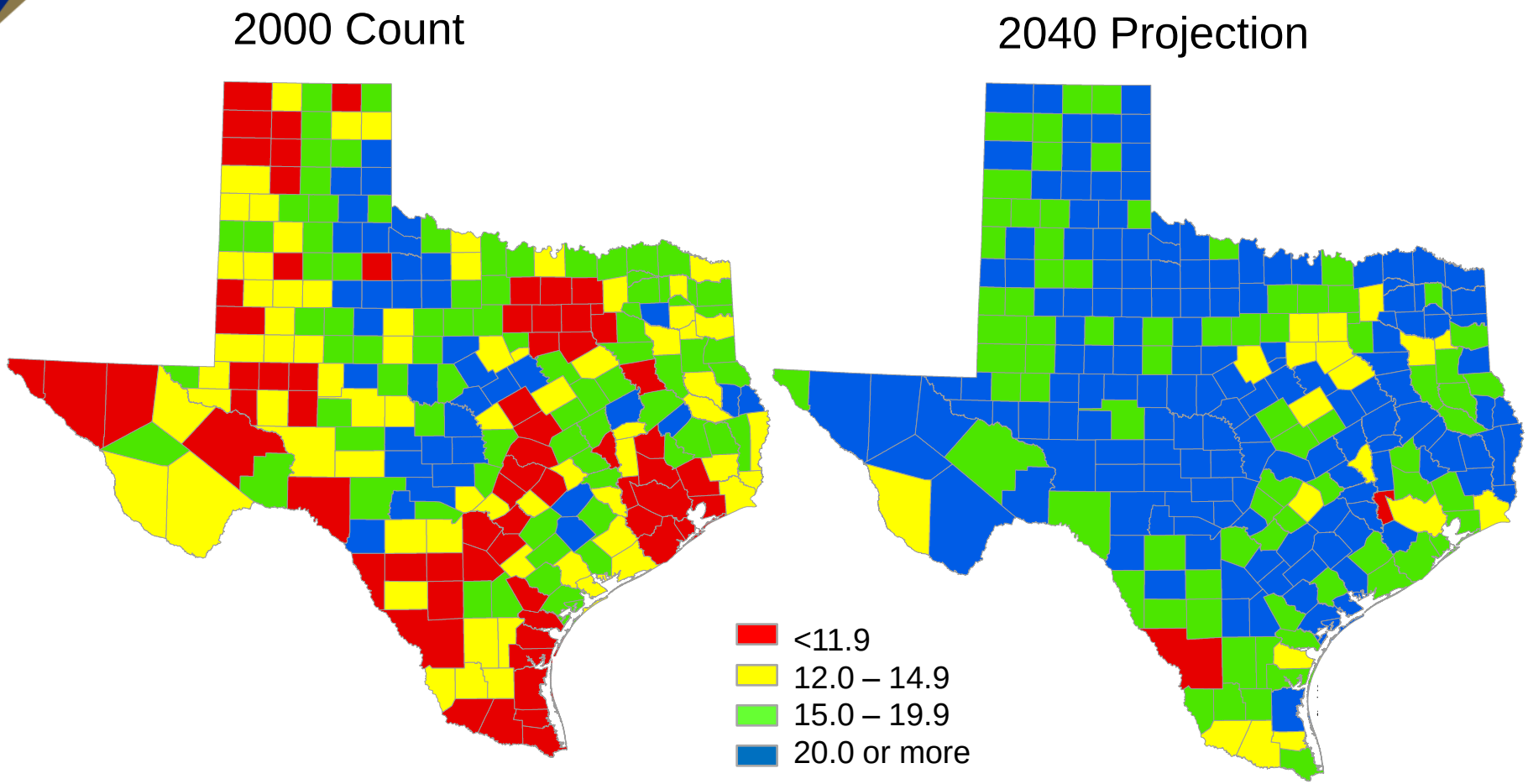

Source: U.S. Census Bureau. 2000 Census Count. Texas State Data Center. 2009 Population Projections.
Maps produced by the Texas State Data Center.

Teen Birth Rate by State, 2006

Rank	State	Birth rate per 1,000 women ages 15-19
1	Mississippi	68.4
2	New Mexico	64.1
3	Texas	63.1
4	Arkansas	62.3
5	Arizona	62
6	Oklahoma	59.6
7	Nevada	55.8
8	Tennessee	54.7
9	Kentucky	54.6
10	Georgia	54.2
11	Louisiana	53.9
12	Alabama	53.5

Source: National Center for Health Statistics at the Centers for Disease Control and Prevention

Projected Increase in Obesity in Texas by Ethnicity, 2006 to 2040

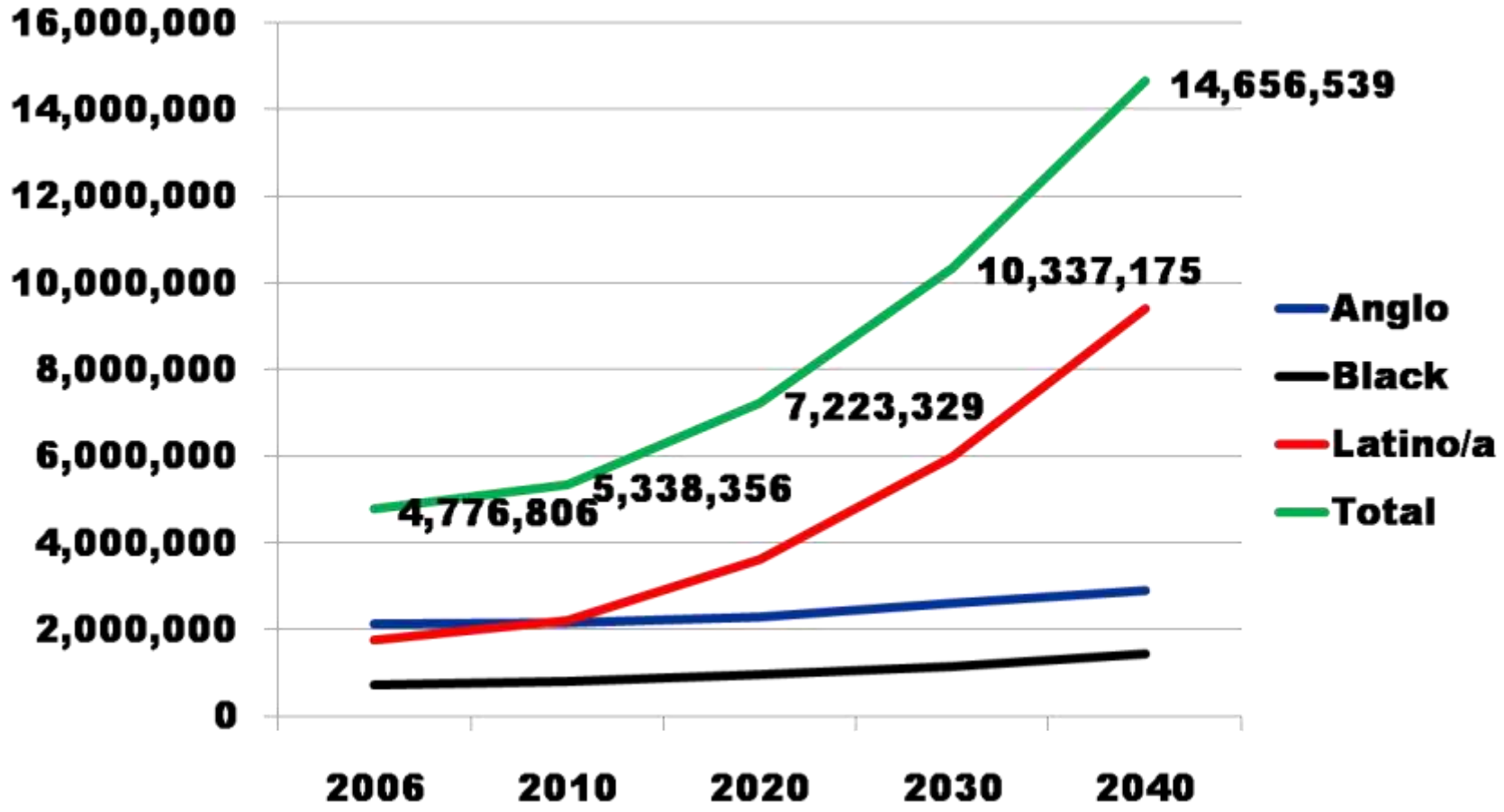

Source: Office of the State Demographer projections, using 2000-2004 migration scenario population projections

Estimated Number of Adults with Obesity by County, 2008

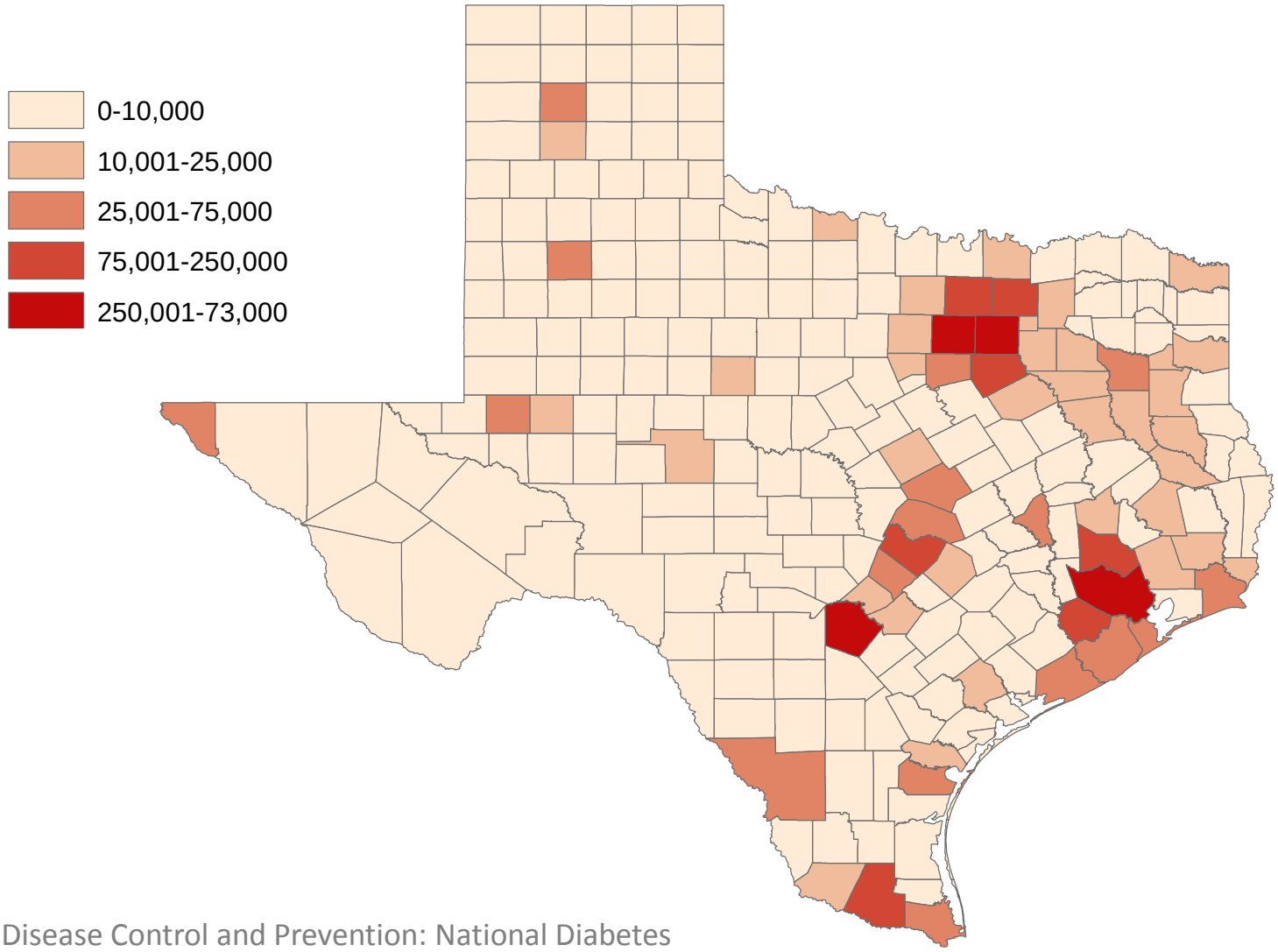

Source: Centers for Disease Control and Prevention: National Diabetes Surveillance System. Available online at: http://apps.nccd.cdc.gov/DDTSTRS/default.aspx.

Projected Number of Adults with Diabetes by Race and Ethnicity, Texas, 2010-2040

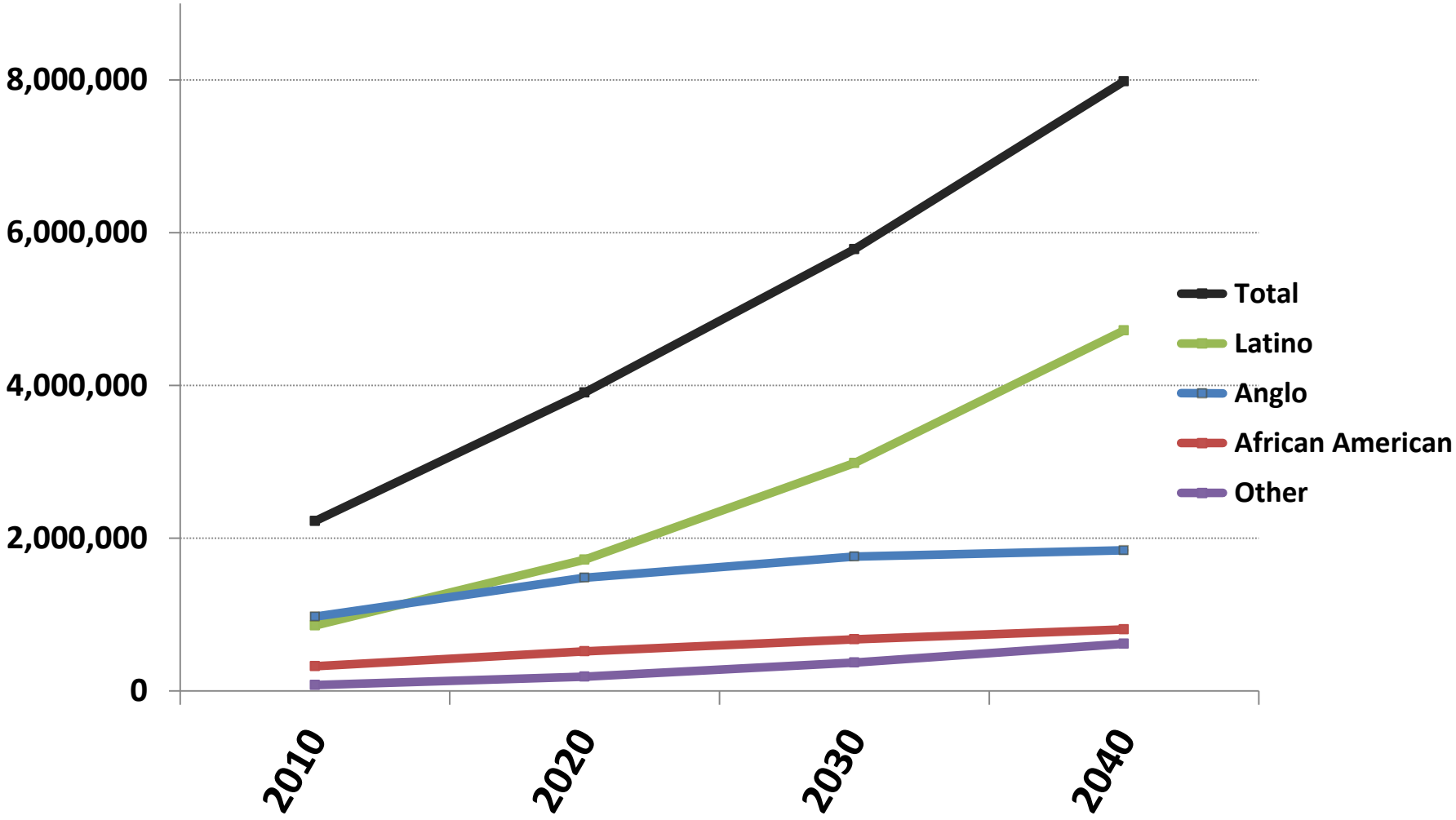

Source: Office of the State Demographer, 2010

Projected Percent of the Adult Population with Diabetes by County, 2010 and 2040

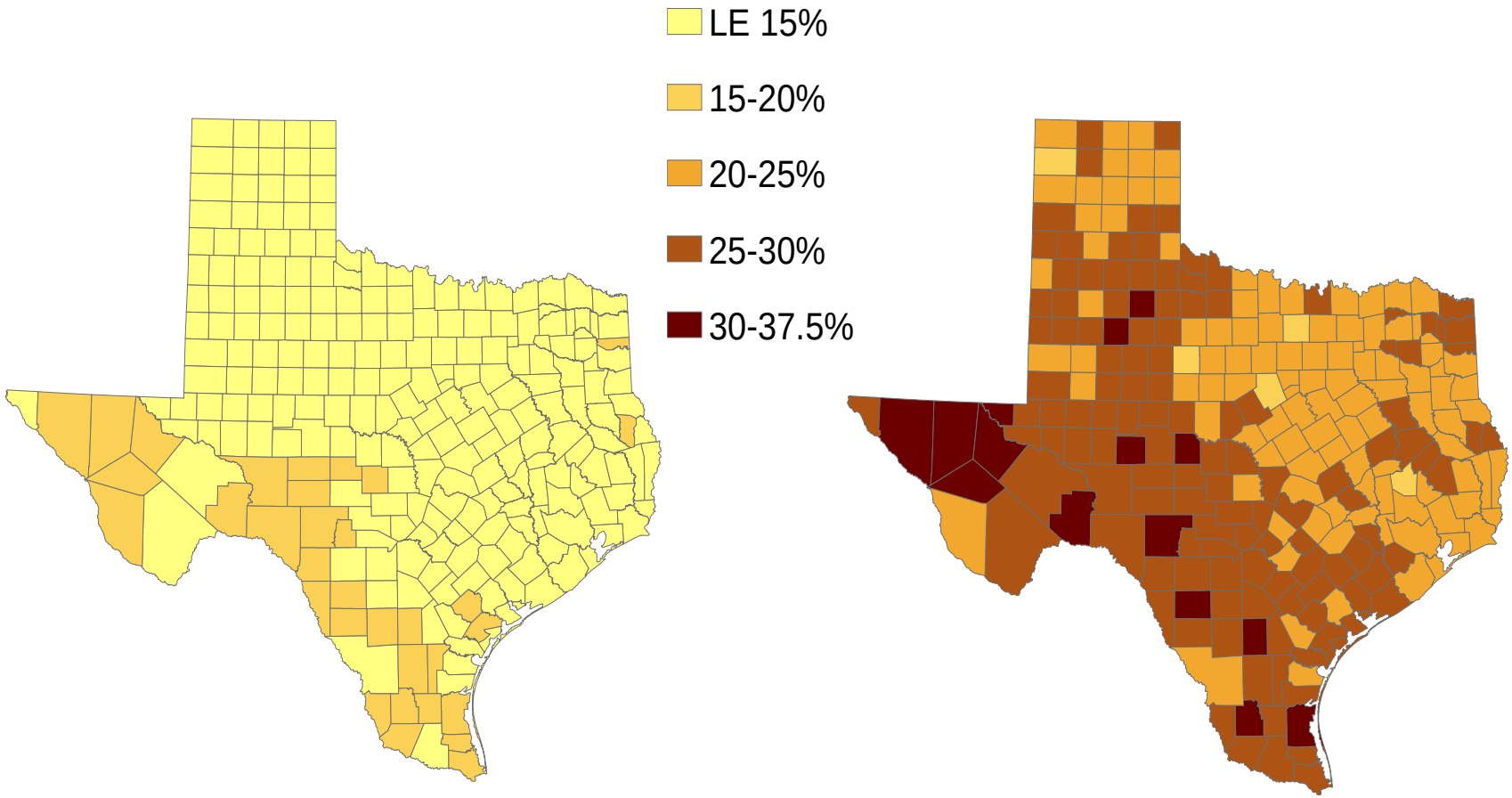

2010

2040

Demographics and Destiny

Contact

Lloyd Potter, Ph.D., M.P.H.

Office: (512) 463-8390 or (210) 458-6530

Email: Lloyd.Potter@osd.state.tx.us

Internet: http://osd.state.tx.us