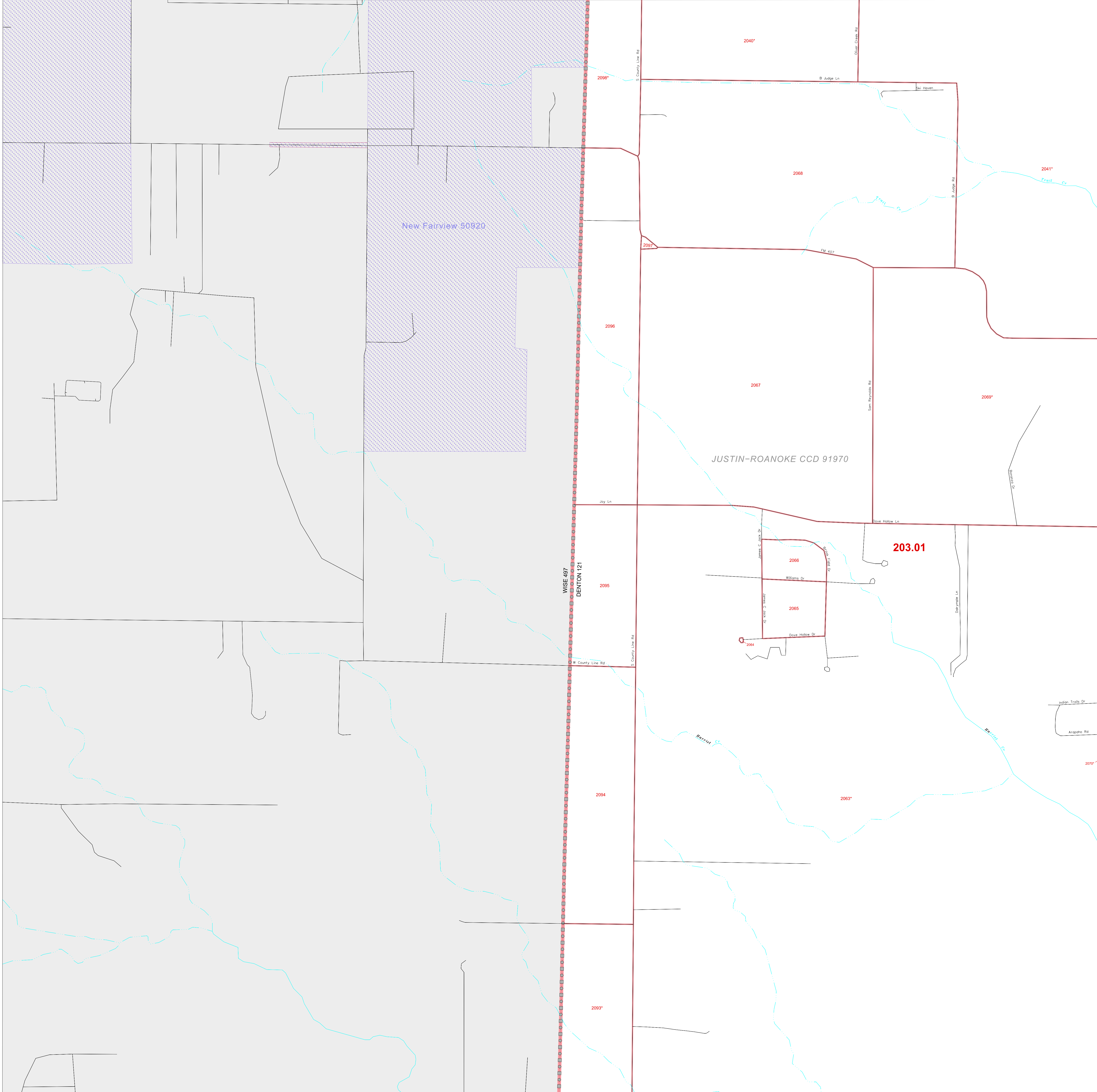


CENSUS 2000 BLOCK MAP: DENTON County

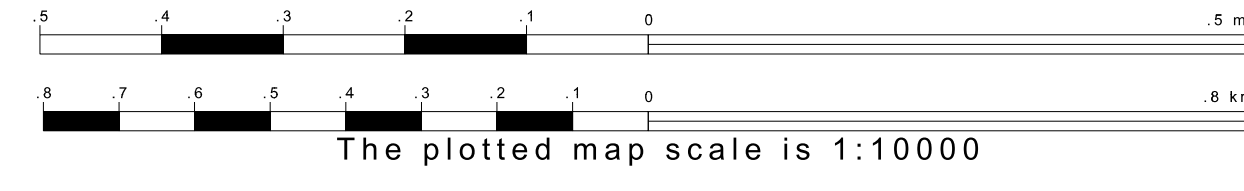
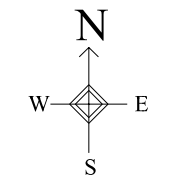
33 107265N
97 437685W

33 107265N
97 387335W

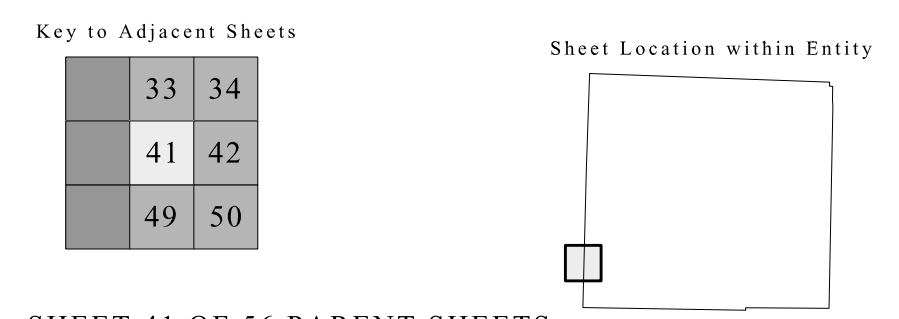


33 046520N
97 437685W

33 046520N
97 387335W



ENTITY TYPE: County
 NAME: Denton County (121)
 ST: Texas (48)



SHEET 41 OF 56 PARENT SHEETS
 TOTAL SHEETS: 66 (Index 1; Parent 56; Inset 9)

All legal boundaries and names are as of January 1, 2000. The boundaries shown on this map are for Census Bureau statistical data collection and tabulation purposes only; their depiction and designation for statistical purposes does not constitute a determination of jurisdictional authority or rights of ownership or entitlement. Source: U.S. Census Bureau's TIGER database (Census 2000). Projection: State-based Albers Equal Area. U.S. DEPARTMENT OF COMMERCE Economics and Statistics Administration U.S. Census Bureau

