CENSUS 2000 BLOCK MAP: ANTHONY Town

32.006003N 106.639119W

32.006003N 106.595400W

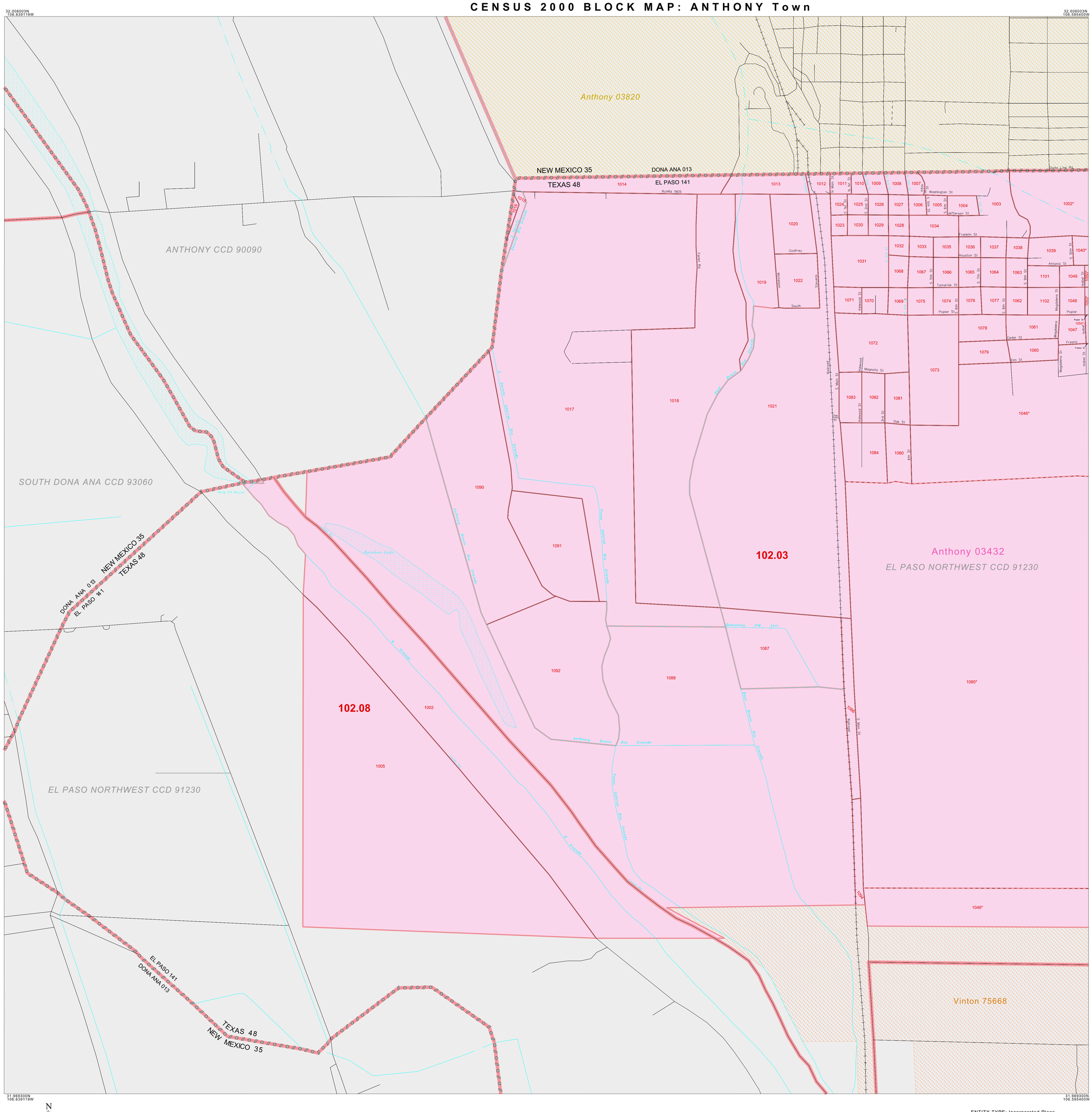

31.969300N 106.639119W

31.969300N 106.595400W

LEGEND

SYMBOL	NAME STYLE
	INTERNATIONAL
	AIR (FEDERAL)
	Trust Land / Home Land
	OTSA / TDSA / ANVSA
	AMERICAN INDIAN TRIBAL SUBDIVISION
	AIR (State)
	SDAISA
	ANRC
	STATE (or statistically equivalent entity)
	COUNTY (or statistically equivalent entity)
	MINOR CIVIL DIV. / CCD[1]
	Consolidated City
	Place within Subject Entity: Incorporated Place / CDP[1]
	Place outside of Subject Entity: Incorporated Place / CDP[1]
	Corporate Offset Boundary
	Census Tract
	BLOCK[2]

ABBREVIATION REFERENCE: AIR = American Indian Reservation; Trust Land = Off-Reservation Trust Land; Home Land = Hawaiian Home Land; OTSA = Oklahoma Tribal Statistical Area; TDSA = Tribal Designated Statistical Area; ANVSA = Alaska Native Village Statistical Area; SDAISA = State Designated American Indian Statistical Area; ANRC = Alaska Native Regional Corporation; CDP = Census Designated Place; Minor Civil Div. (MCD) = Minor Civil Division; CCD = Census County Division

FEATURES

Highway; Secondary Road; Jeep Trail/Walkway/Ferry; Railroad; Pipe/Power Line; Ridge/Physical Feature; Property/Fence Line; Nonvisible Boundary; Stream/Shoreline; Intermittent Stream; River / Lake; Glacier; Inset; Out Area

Where international, state, and/or county boundaries coincide, the map shows the boundary symbol for only the highest-ranking of these boundaries.

[1] A " * " following a place name indicates that the place is coextensive with a MCD. A " ' " indicates that the place is also a false MCD; the false MCD name is not shown.

[2] A " * " following a block number indicates that the block number is repeated elsewhere in the block.

Key to Adjacent Sheets



Sheet Location within Entity

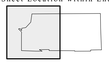

SHEET 1 OF 2 PARENT SHEETS

TOTAL SHEETS: 3 (Index 1; Parent 2; Inset 0)

N W E S

.3 .2 .1 0 .3 mi

.4 .3 .2 .1 0 .4 km

The plotted map scale is 1:5500

ENTITY TYPE: Incorporated Place

NAME: Anthony town (03432)

ST: Texas (48)

CO: El Paso Co (141)

CENSUS 2000 BLOCK MAP

(2KGUENT)-42448034320010000000

All legal boundaries and names are as of January 1, 2000. The boundaries shown on this map are for Census Bureau statistical data collection and tabulation purposes only; their depiction and designation for statistical purposes does not constitute a determination of jurisdictional authority or rights of ownership or entitlement.

Source: U.S. Census Bureau's TIGER database (Census 2000)

Projection: State-based Alber's Equal Area

U.S. DEPARTMENT OF COMMERCE Economics and Statistics Administration U.S. Census Bureau